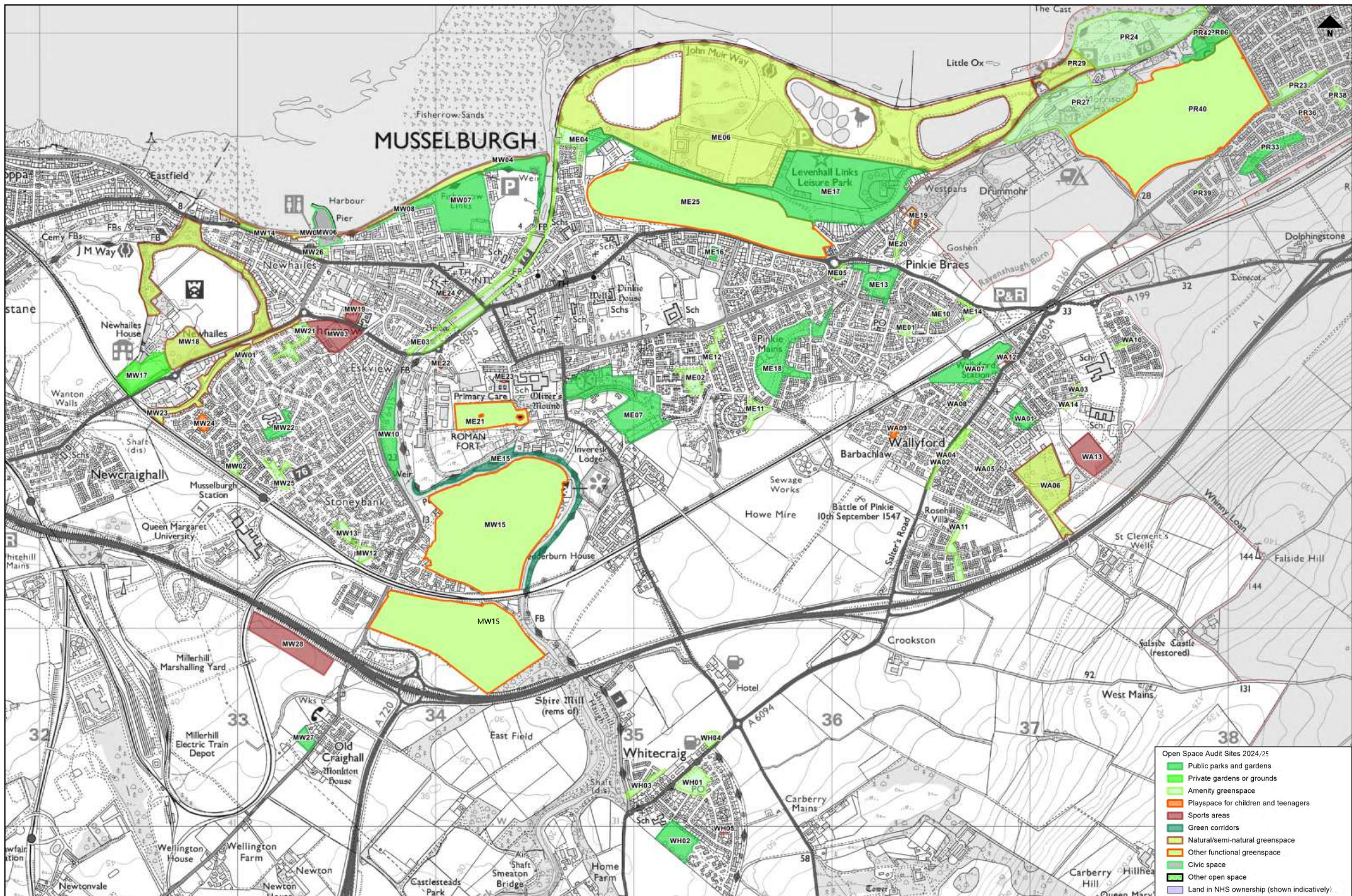


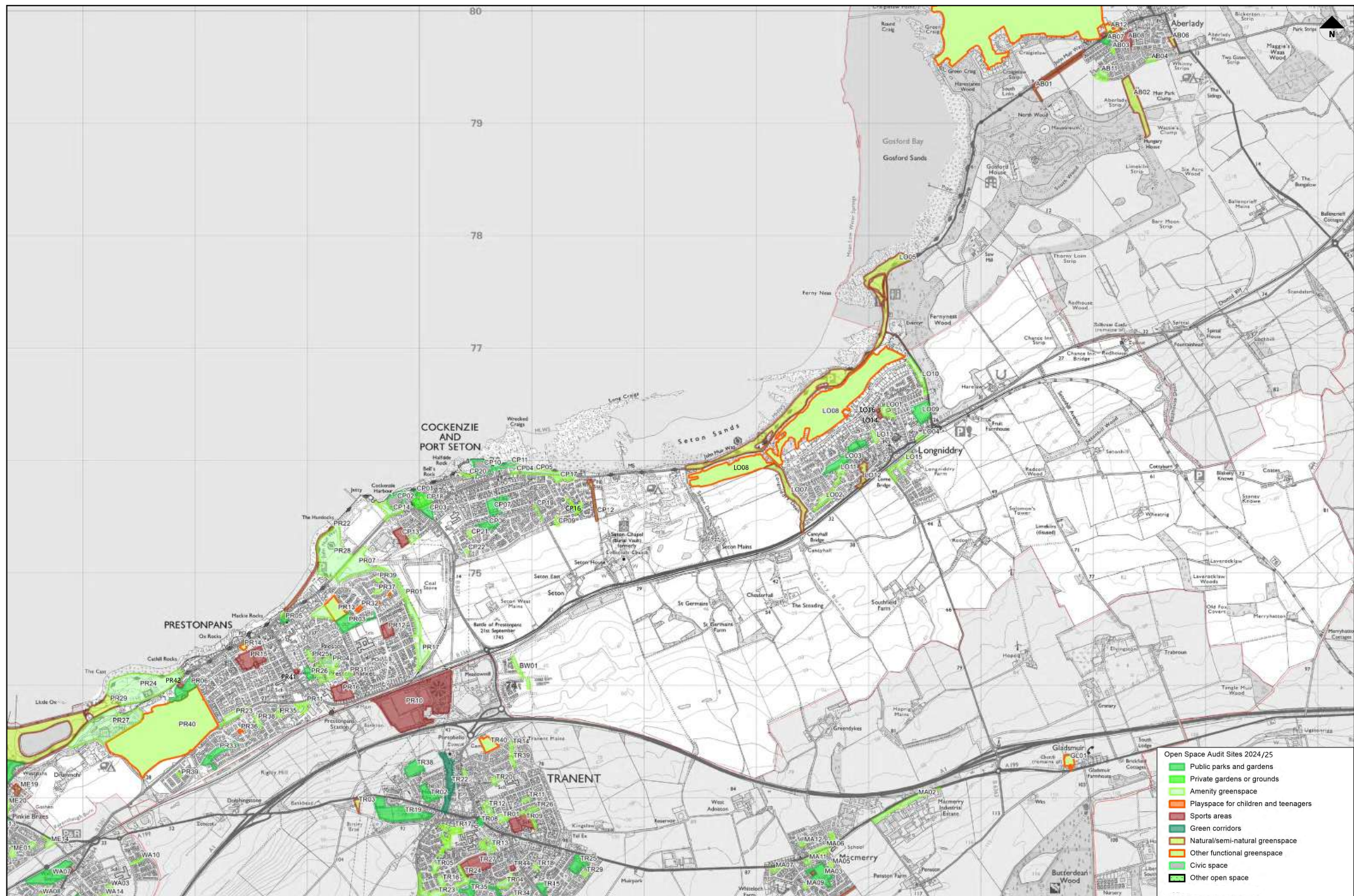
Cluster Location Plan - Map 1
East Lothian Open Space Strategy 2026



Reproduced by permission of Ordnance Survey on behalf of HMSO, (C) Crown Copyright and database right 2013. All rights reserved. Ordnance Survey Licence number AC0000824676.

1:8500

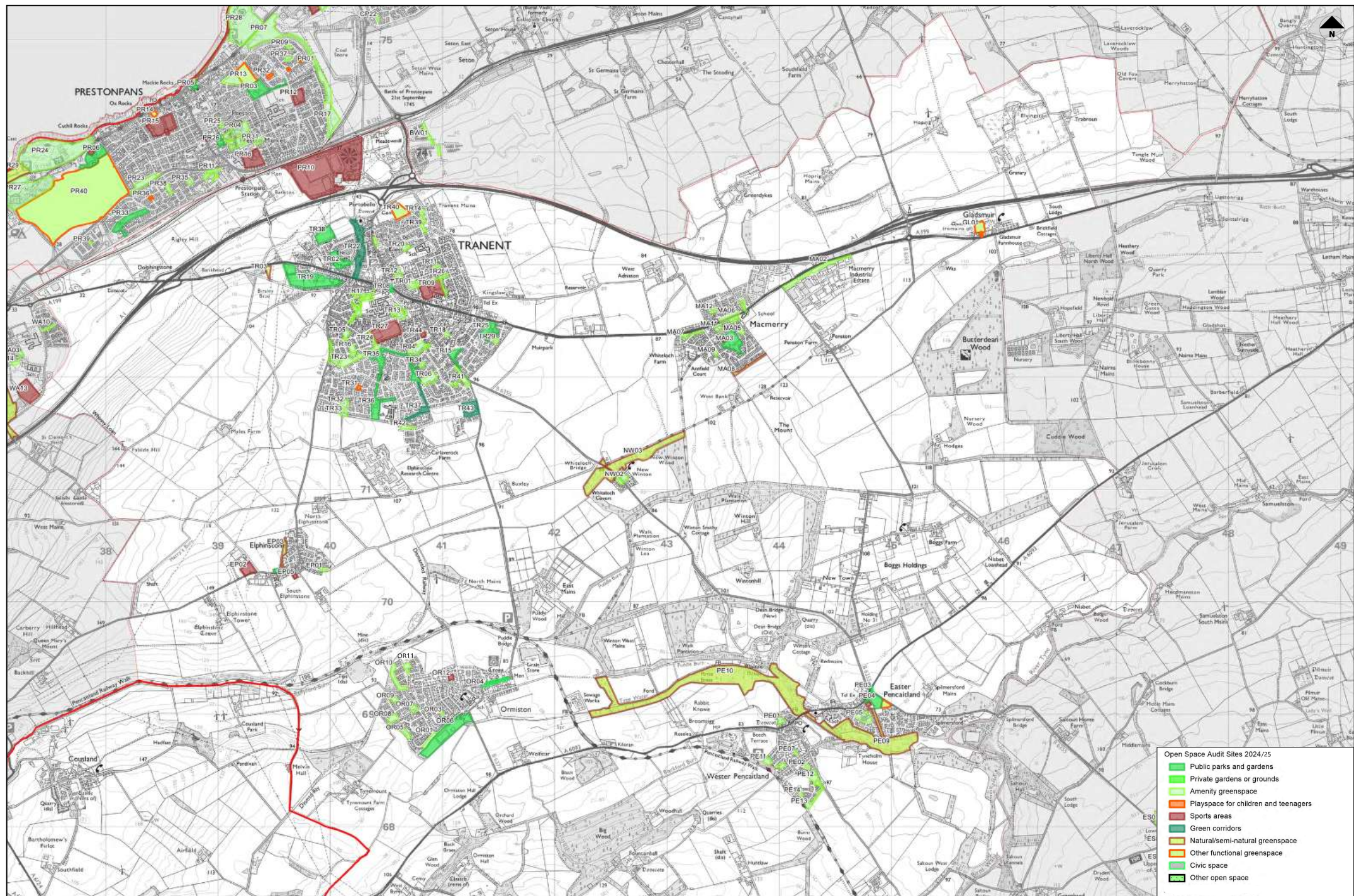
Open Space Type Musselburgh Cluster - Map 2a East Lothian Open Space Strategy 2026



Reproduced by permission of Ordnance Survey on behalf of HMSO, (C) Crown Copyright and database right 2013. All rights reserved. Ordnance Survey Licence number AC0000824676.

1:15000

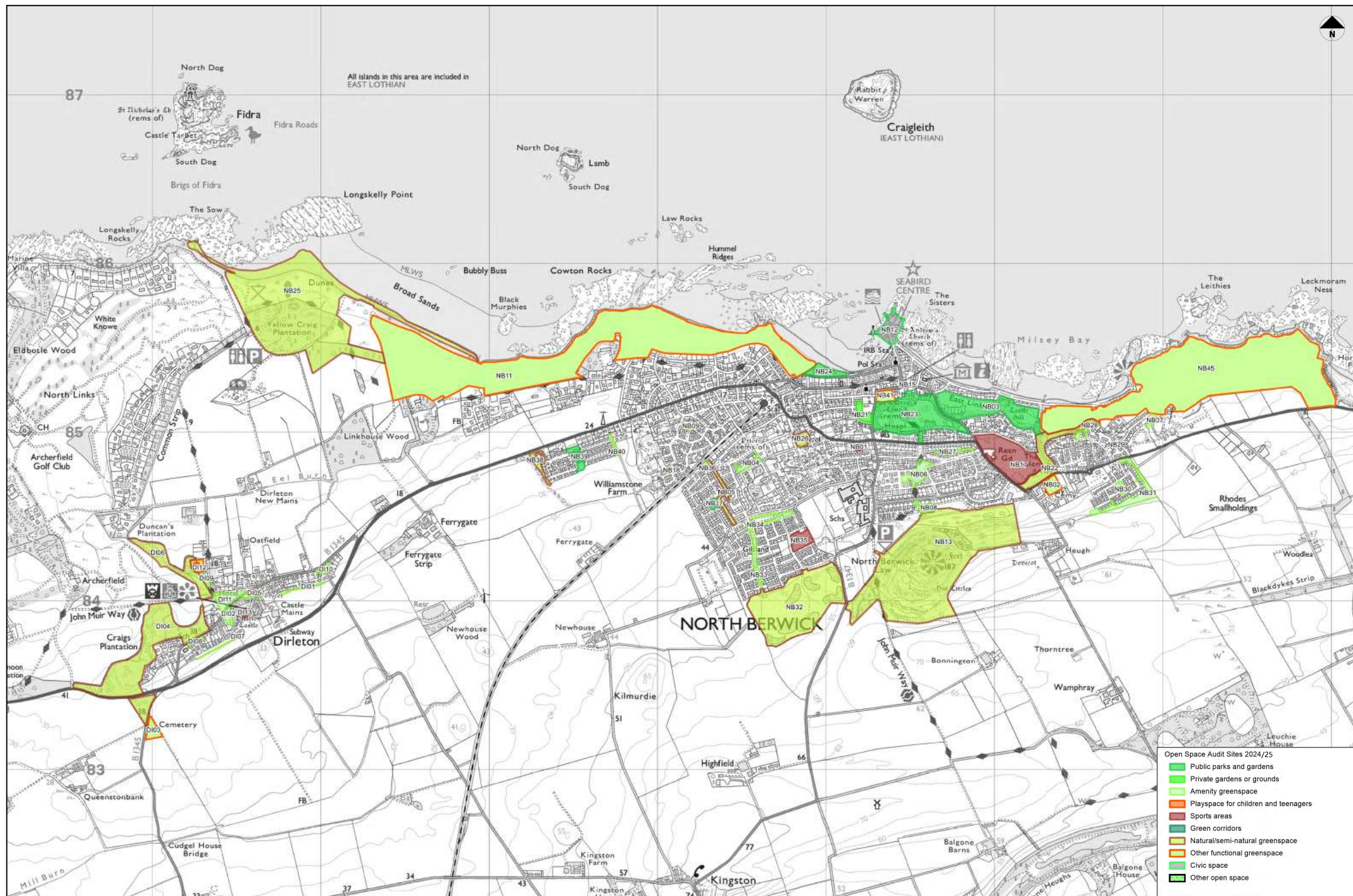
Open Space Type Prestonpans Cluster - Map 2b East Lothian Open Space Strategy 2026



Reproduced by permission of Ordnance Survey on behalf of HMSO, (C) Crown Copyright and database right 2013. All rights reserved. Ordnance Survey Licence number AC0000824676.

1:15000

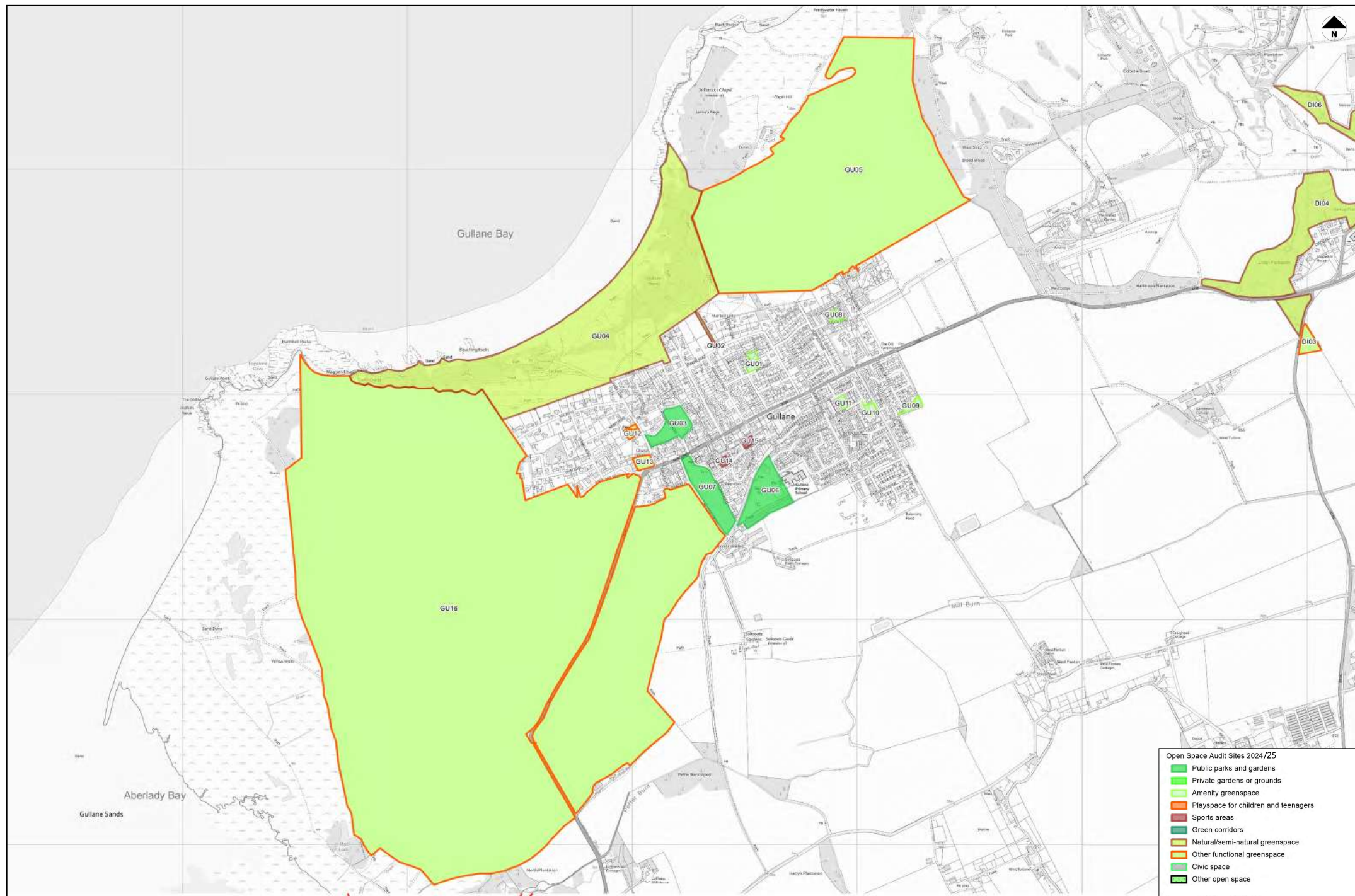
Open Space Type Tranent Cluster - Map 2c
East Lothian Open Space Strategy 2026



Reproduced by permission of Ordnance Survey on behalf of HMSO, (C) Crown Copyright and database right 2013. All rights reserved. Ordnance Survey Licence number AC0000824676.

1:10000

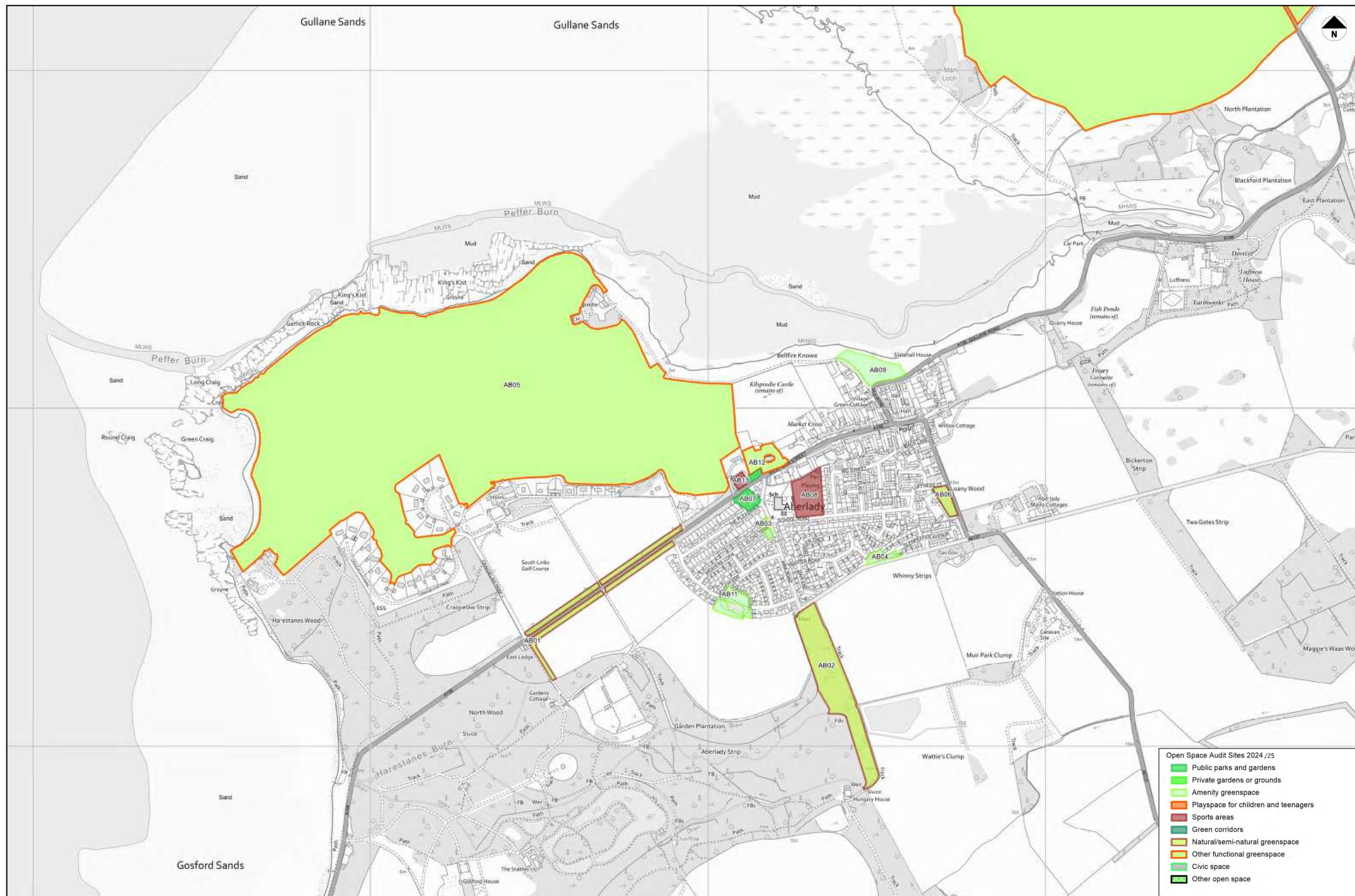
Open Space Type North Berwick Cluster - Map 2d.1
East Lothian Open Space Strategy 2026

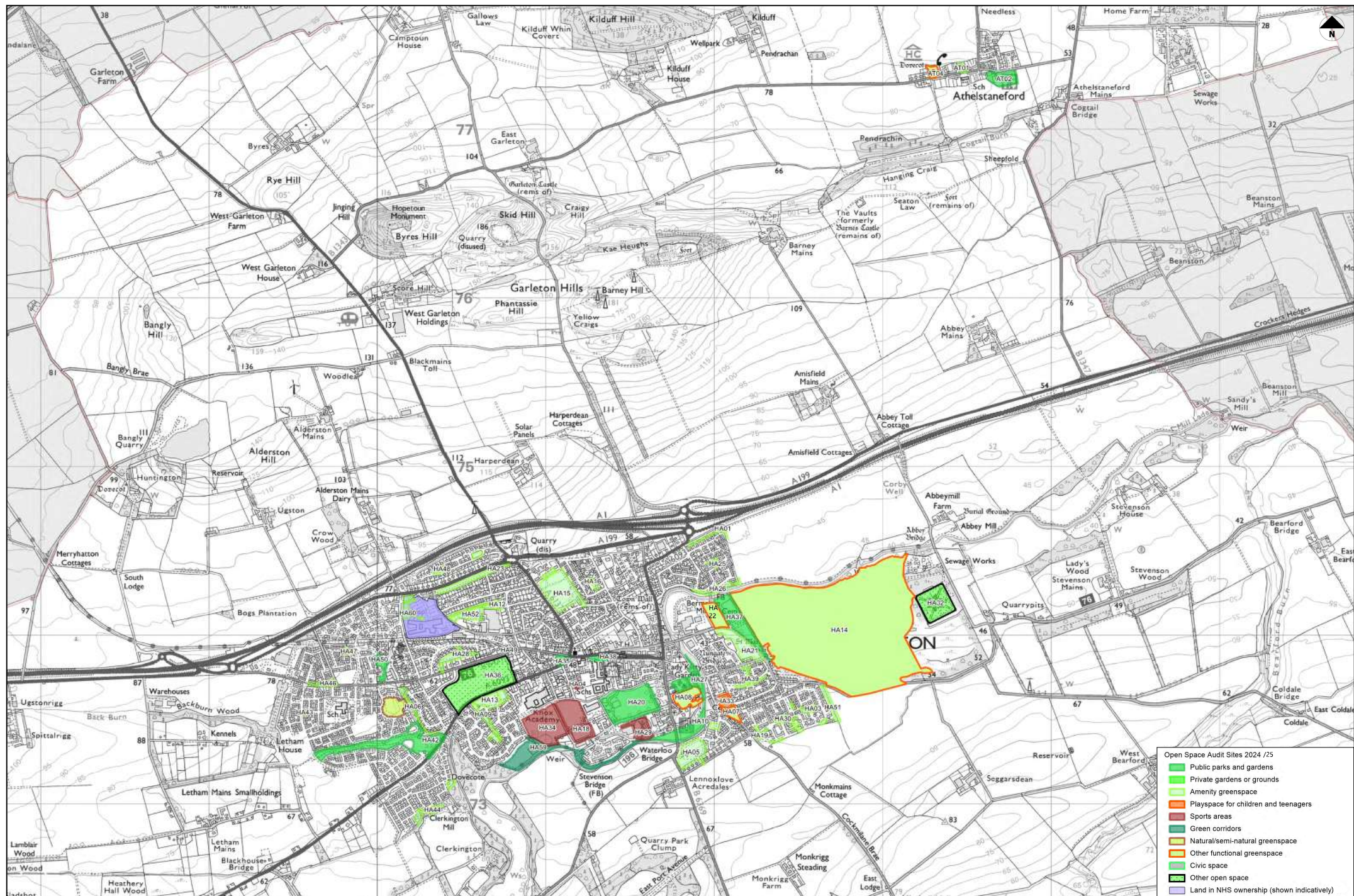


Reproduced by permission of Ordnance Survey on behalf of HMSO, (C) Crown Copyright and database right 2013. All rights reserved. Ordnance Survey Licence number AC0000824676.

1:7500

Open Space Type North Berwick Cluster - Map 2d.2
East Lothian Open Space Strategy 2026





Reproduced by permission of Ordnance Survey on behalf of HMSO, (C) Crown Copyright and database right 2013. All rights reserved. Ordnance Survey Licence number AC0000824676.

1:10000

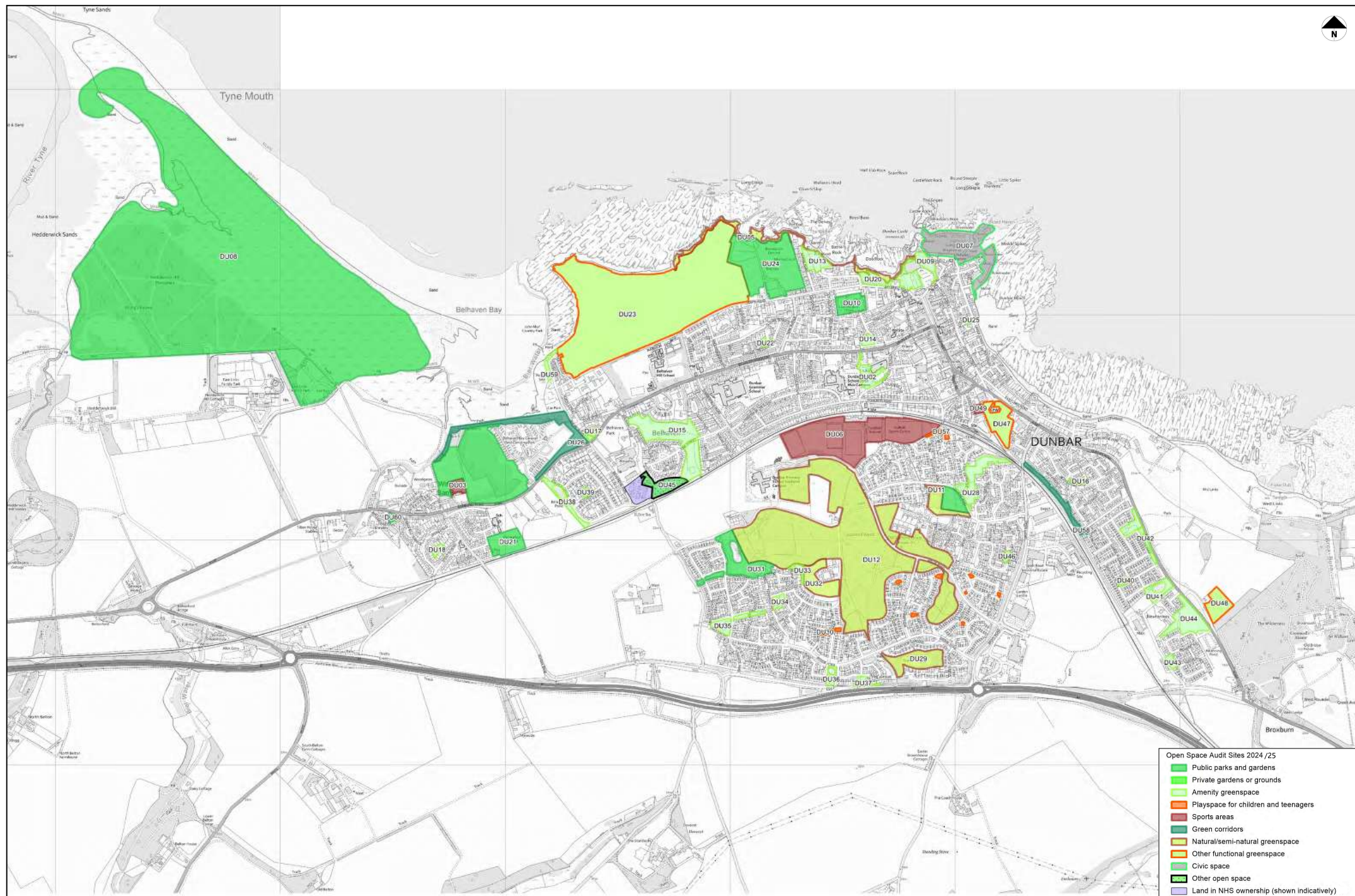
Open Space Type Haddington Cluster - Map 2e.1
East Lothian Open Space Strategy 2026



Reproduced by permission of Ordnance Survey on behalf of HMSO, (C) Crown Copyright and database right 2013. All rights reserved. Ordnance Survey Licence number AC0000824676.

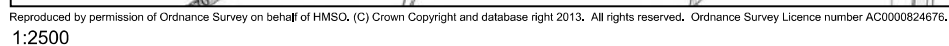
1:17500

Open Space Type Haddington Cluster - Map 2e.2 East Lothian Open Space Strategy 2026



Reproduced by permission of Ordnance Survey on behalf of HMSO, (C) Crown Copyright and database right 2013. All rights reserved. Ordnance Survey Licence number AC0000824676.

1:7500





Reproduced by permission of Ordnance Survey on behalf of HMSO, (C) Crown Copyright and database right 2013. All rights reserved. Ordnance Survey Licence number AC0000824676.

1:2500

Open Space Type Dunbar Cluster - Map 2f.4

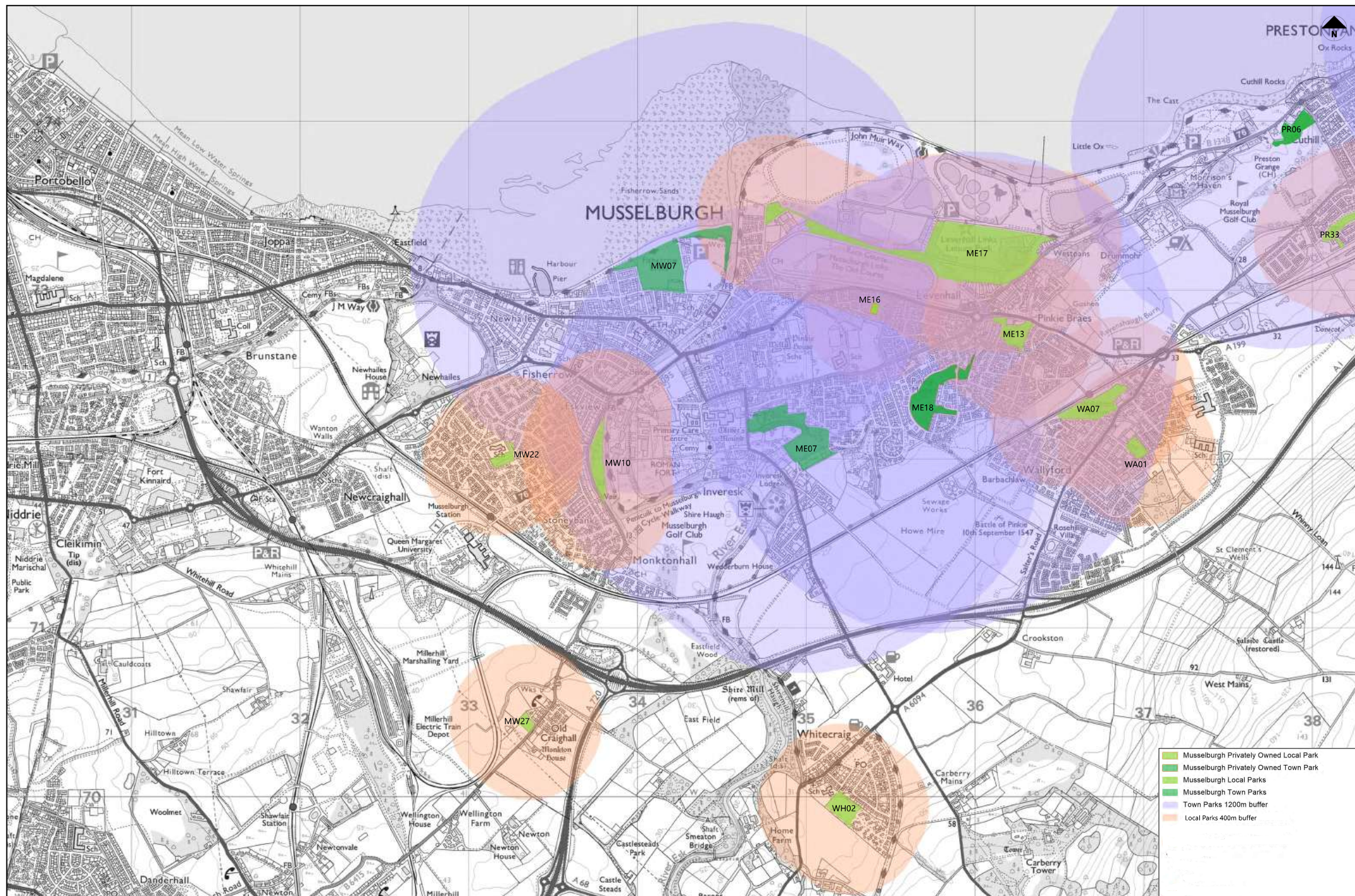
East Lothian Open Space Strategy 2026



Reproduced by permission of Ordnance Survey on behalf of HMSO, (C) Crown Copyright and database right 2013. All rights reserved. Ordnance Survey Licence number AC0000824676.

1:2500

Open Space Type Dunbar Cluster - Map 2f.5 East Lothian Open Space Strategy 2026

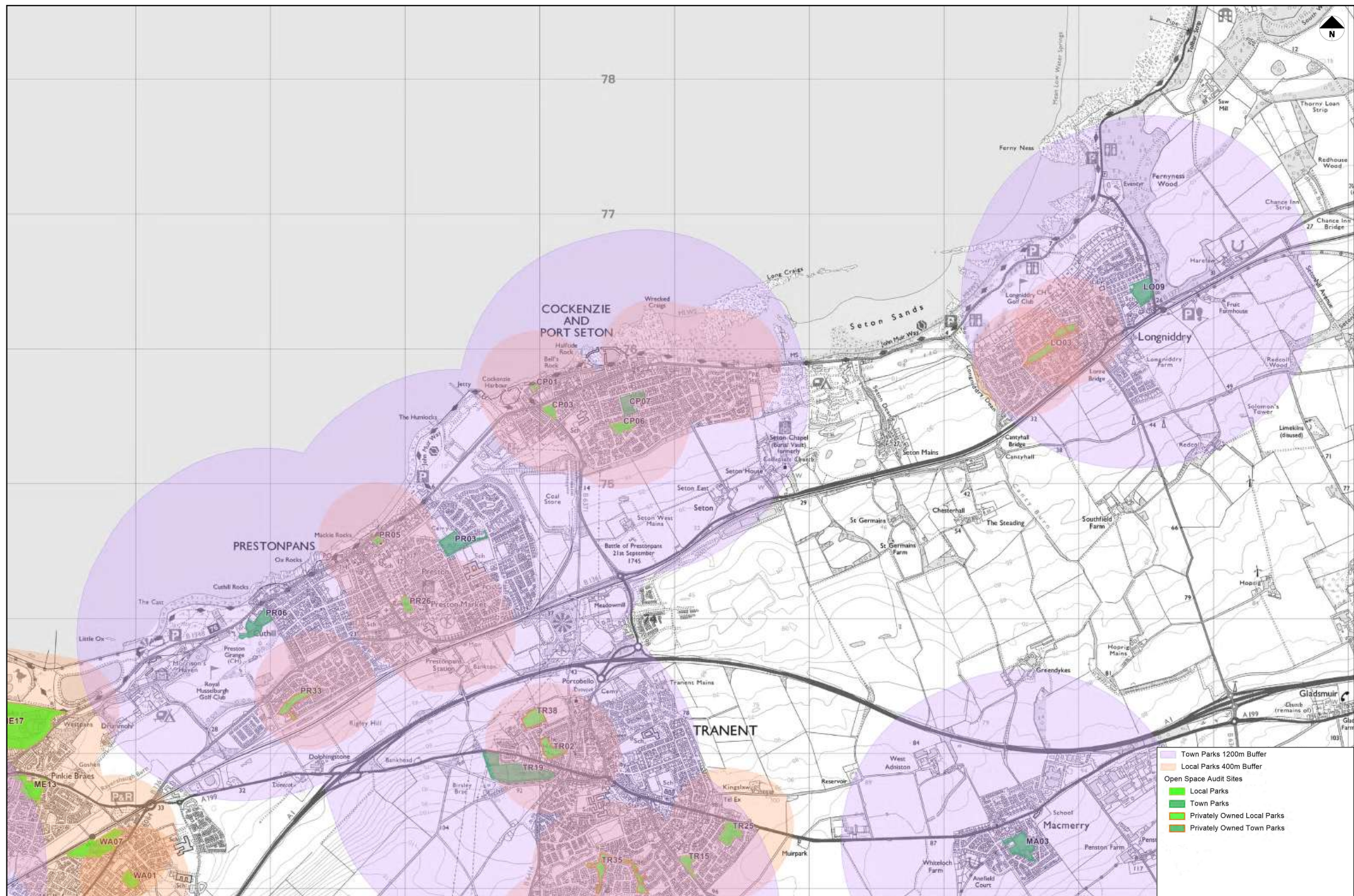


Reproduced by permission of Ordnance Survey on behalf of HMSO, (C) Crown Copyright and database right 2013. All rights reserved. Ordnance Survey Licence number AC0000824676.

1:10000

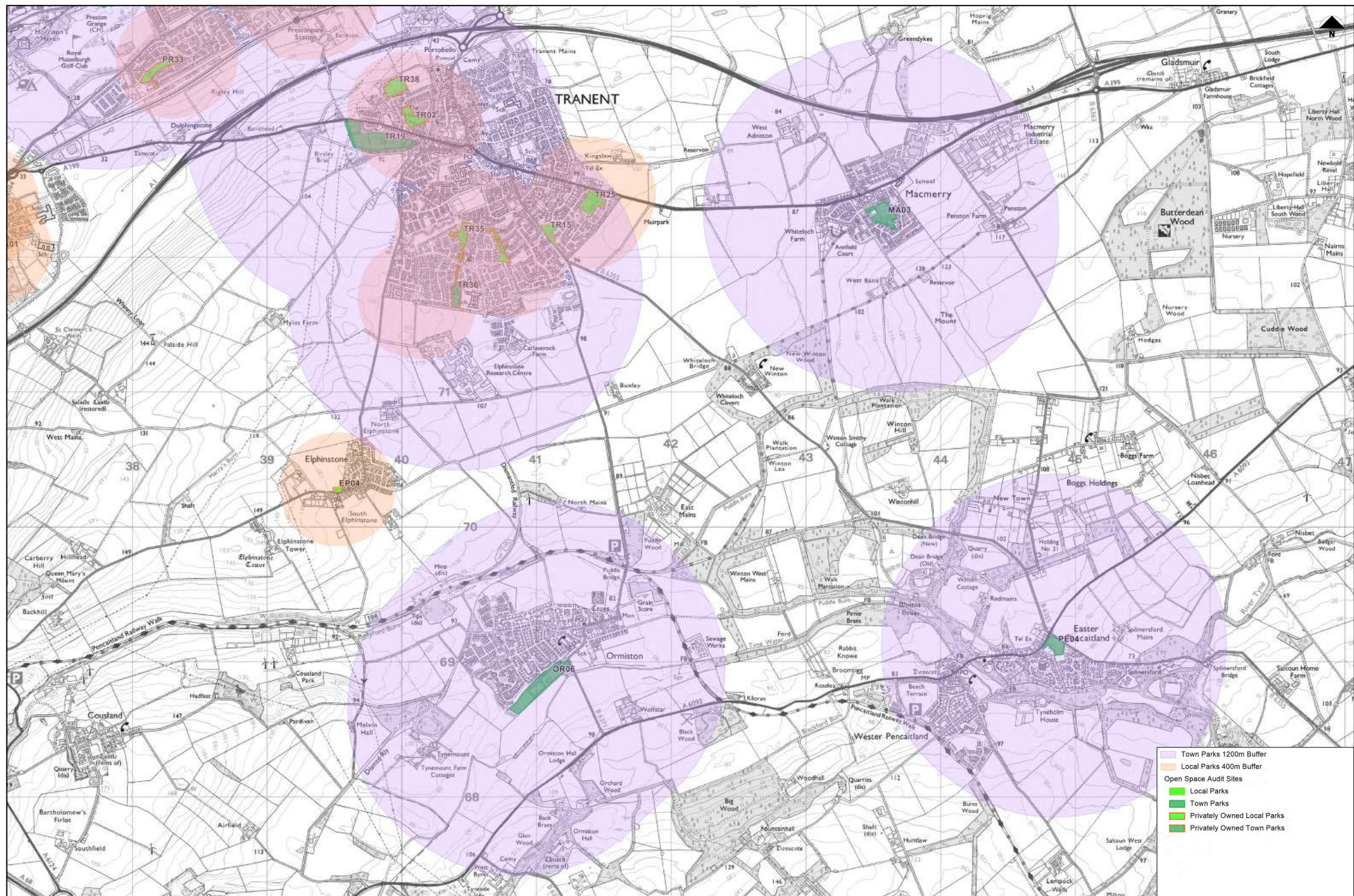
Parks Provision Musselburgh Cluster - Map 3a

East Lothian Open Space Strategy 2026



Reproduced by permission of Ordnance Survey on behalf of HMSO, (C) Crown Copyright and database right 2013. All rights reserved. Ordnance Survey Licence number AC0000824676.
1:12500

Parks Provision Prestonpans Cluster - Map 3b East Lothian Open Space Strategy 2026



Reproduced by permission of Ordnance Survey on behalf of HMSO, (C) Crown Copyright and database right 2013. All rights reserved. Ordnance Survey Licence number AC0000824676.

1:12500

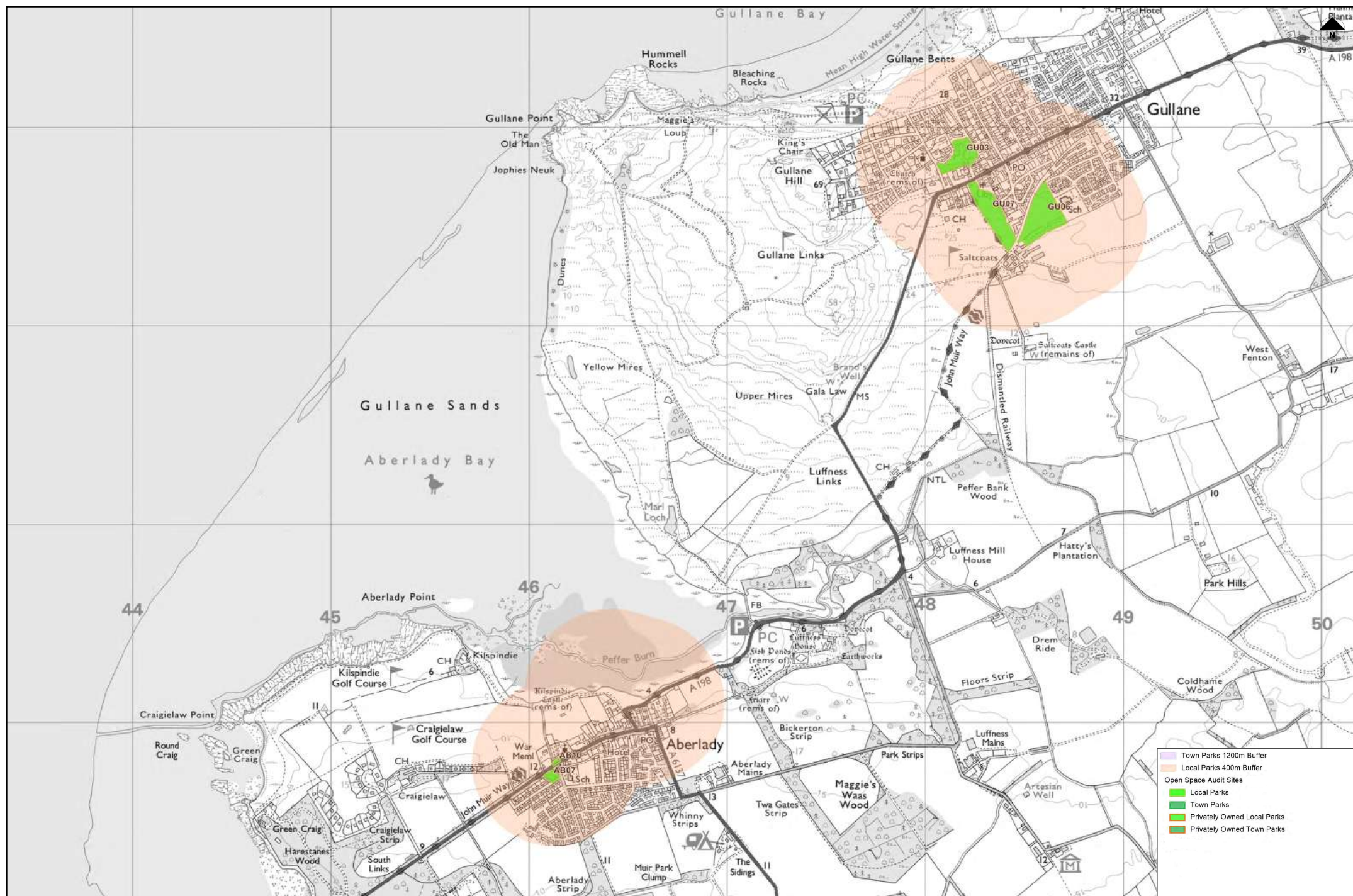
Parks Provision Tranent Cluster - Map 3c Open Space Strategy 2025



Reproduced by permission of Ordnance Survey on behalf of HMSO, (C) Crown Copyright and database right 2013. All rights reserved. Ordnance Survey Licence number AC0000824676.

1:6000

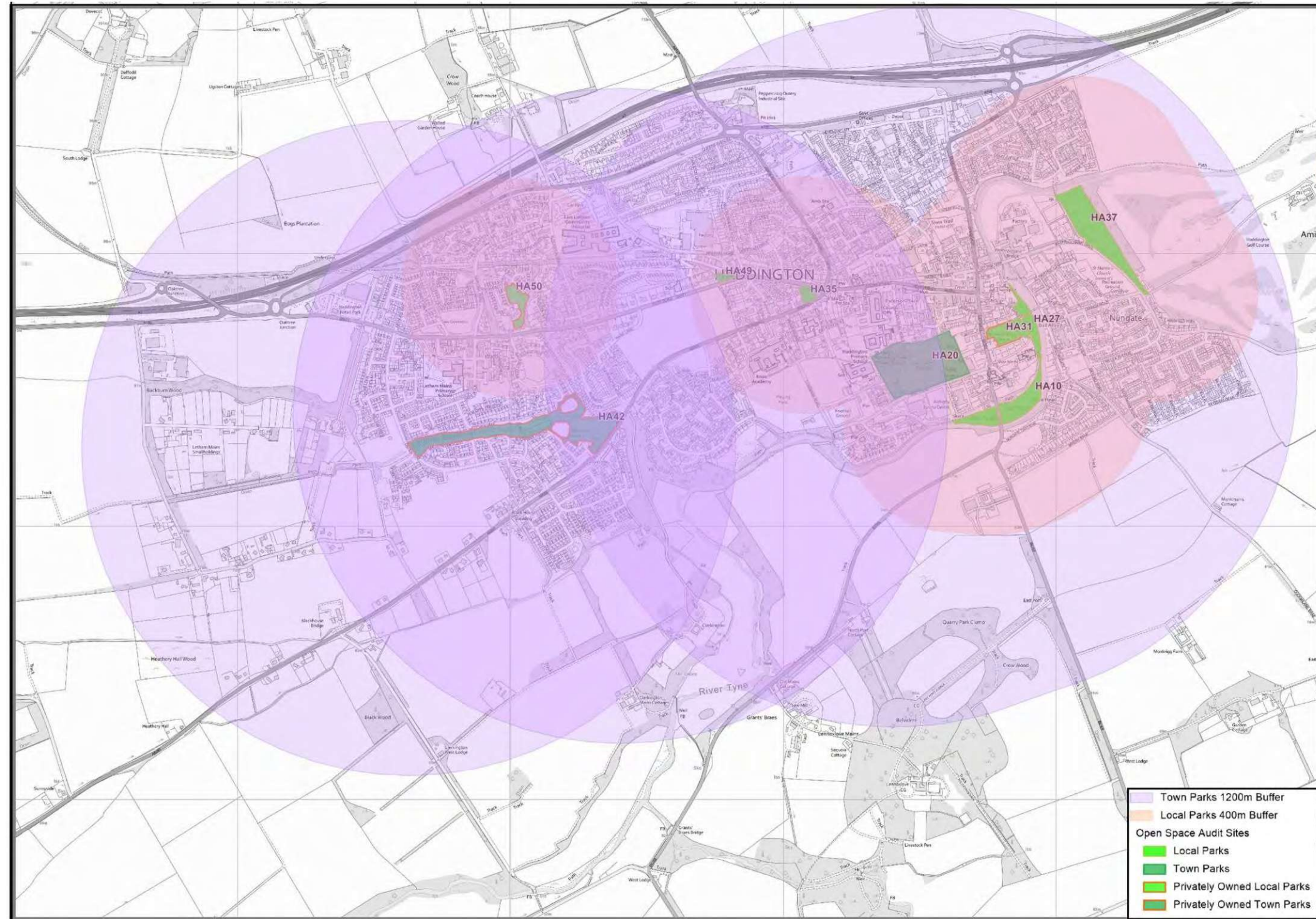
Parks Provision North Berwick Cluster - Fig 3d.1
East Lothian Open Space Strategy 2026



Reproduced by permission of Ordnance Survey on behalf of HMSO, (C) Crown Copyright and database right 2013. All rights reserved. Ordnance Survey Licence number AC0000824676.

1:8500

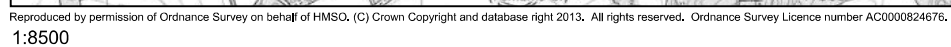
Parks Provision North Berwick Cluster - Fig 3d.2
East Lothian Open Space Strategy 2026



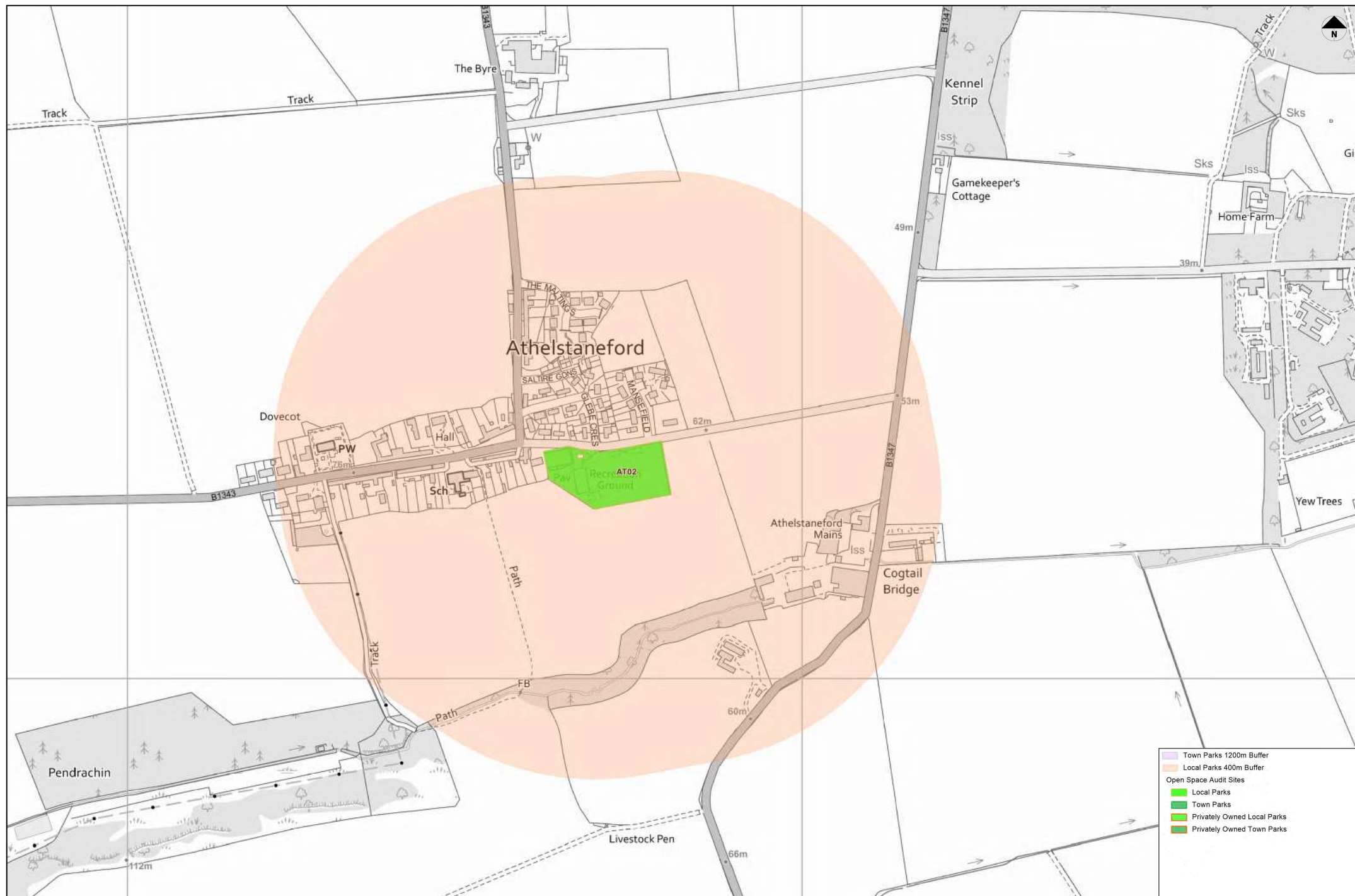
Reproduced by permission of Ordnance Survey on behalf of HMSO. (C) Crown Copyright and database right 2013. All rights reserved. Ordnance Survey Licence number AC0000824676.

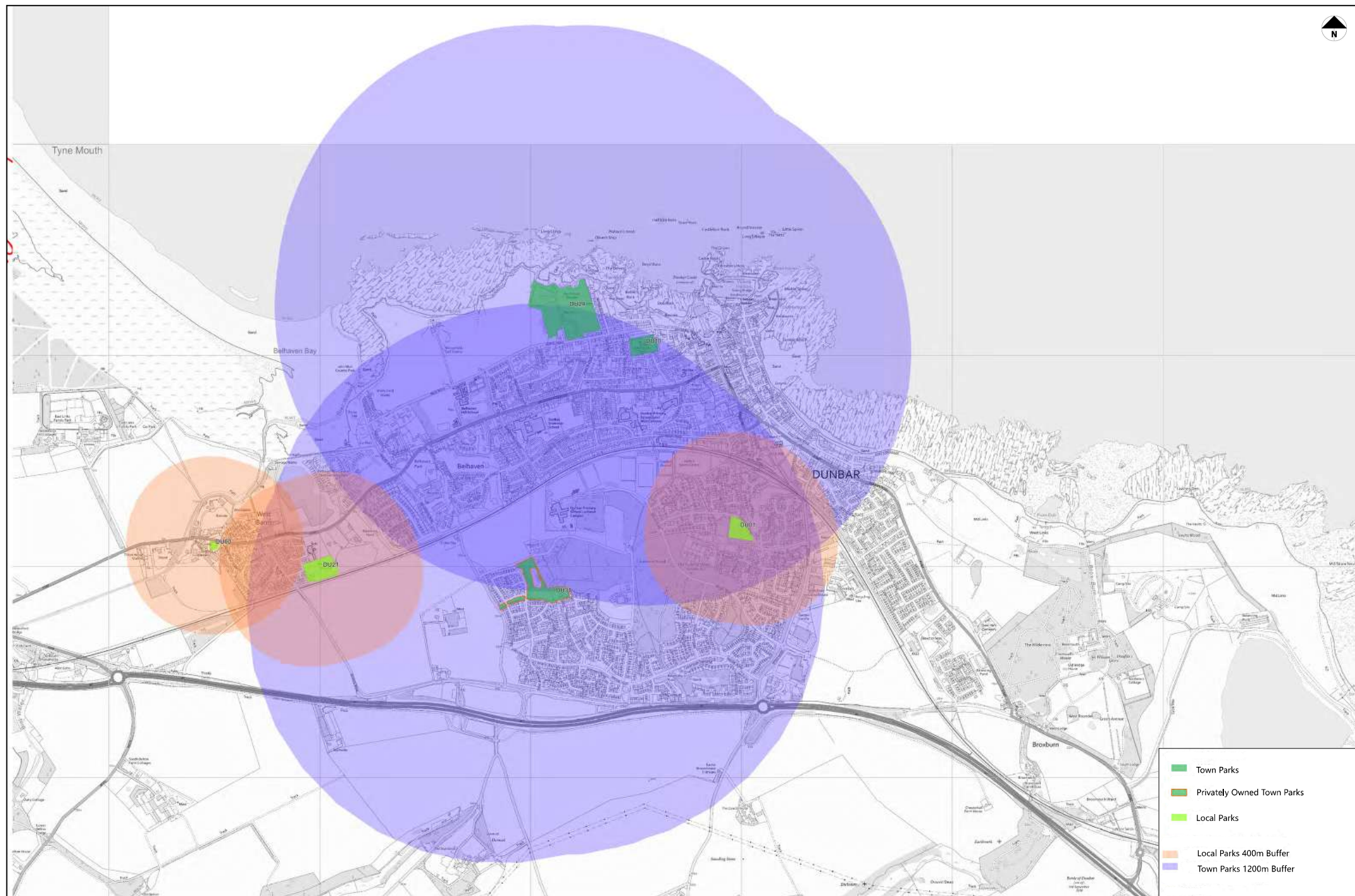
1:7500

Parks Provision Haddington Cluster - Map 3e.1
East Lothian Open Space Strategy 2026



East Lothian
Council



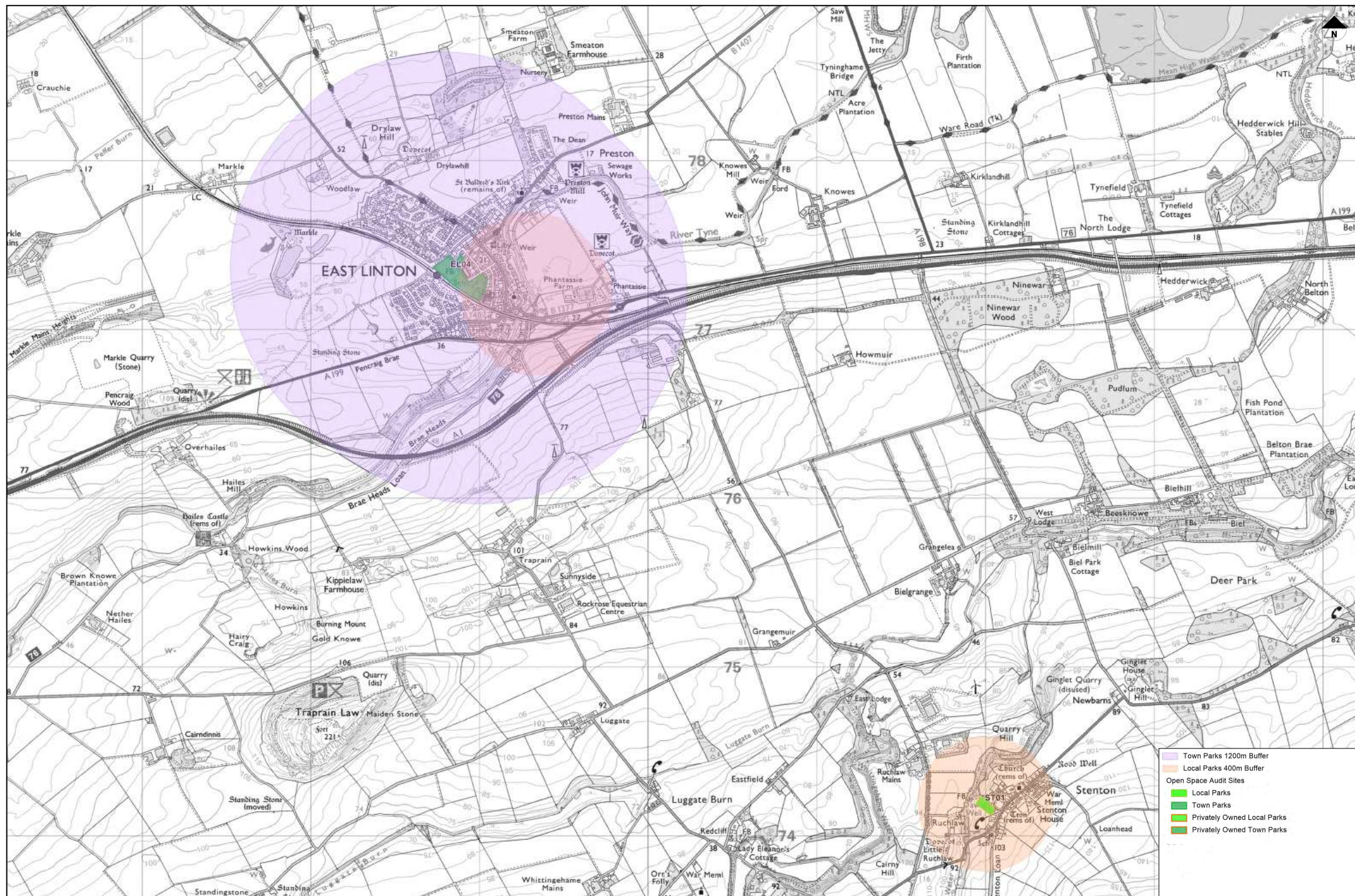


Reproduced by permission of Ordnance Survey on behalf of HMSO, (C) Crown Copyright and database right 2013. All rights reserved. Ordnance Survey Licence number AC0000824676.

1:8000

Parks Provision Dunbar Cluster - Map 3f.1

East Lothian Open Space Strategy 2026




Reproduced by permission of Ordnance Survey on behalf of HMSO, (C) Crown Copyright and database right 2013. All rights reserved. Ordnance Survey Licence number AC0000824676.

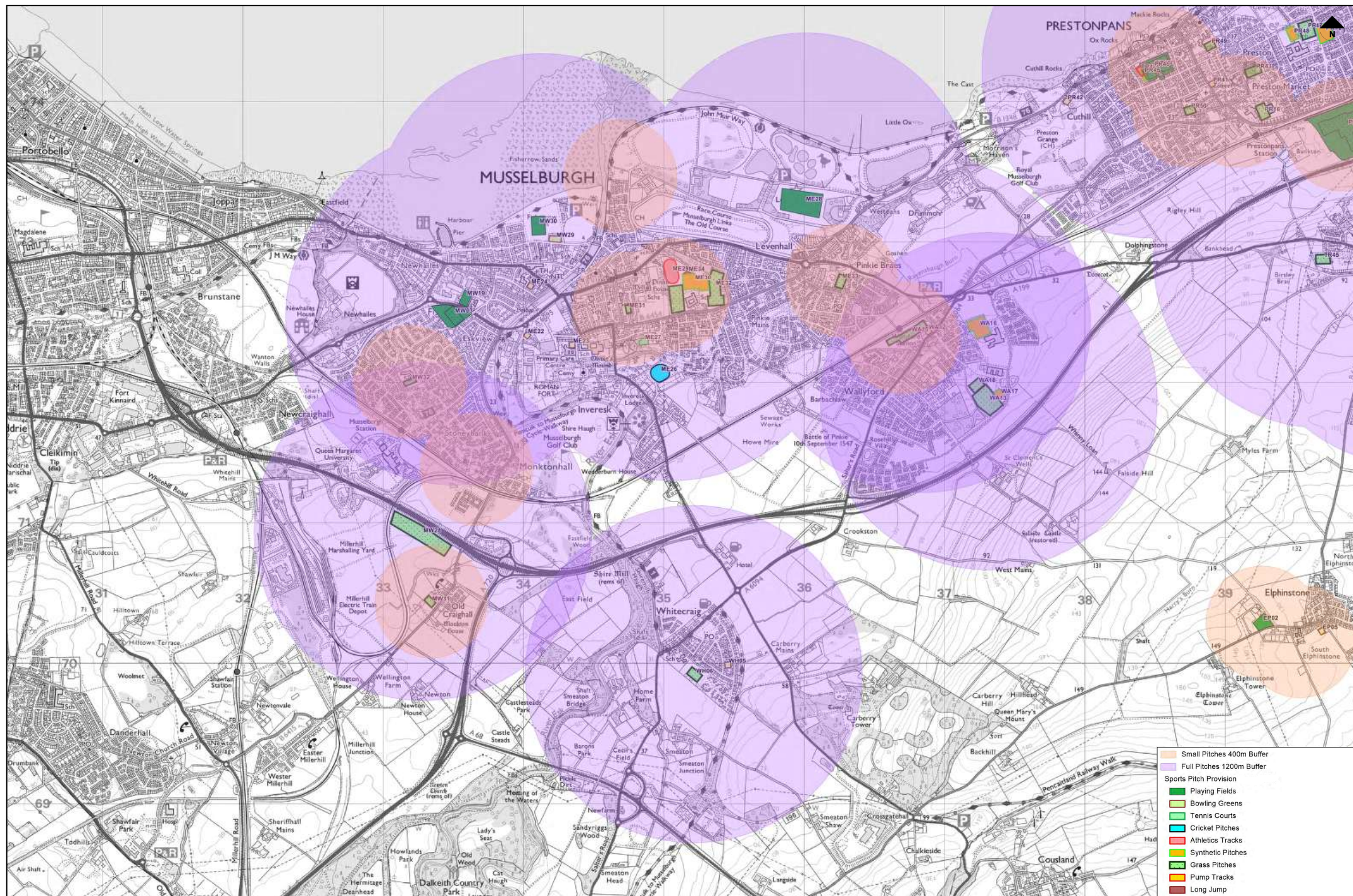
1:10000

Parks Provision Dunbar Cluster - Map 3f.2

East Lothian Open Space Strategy 2026



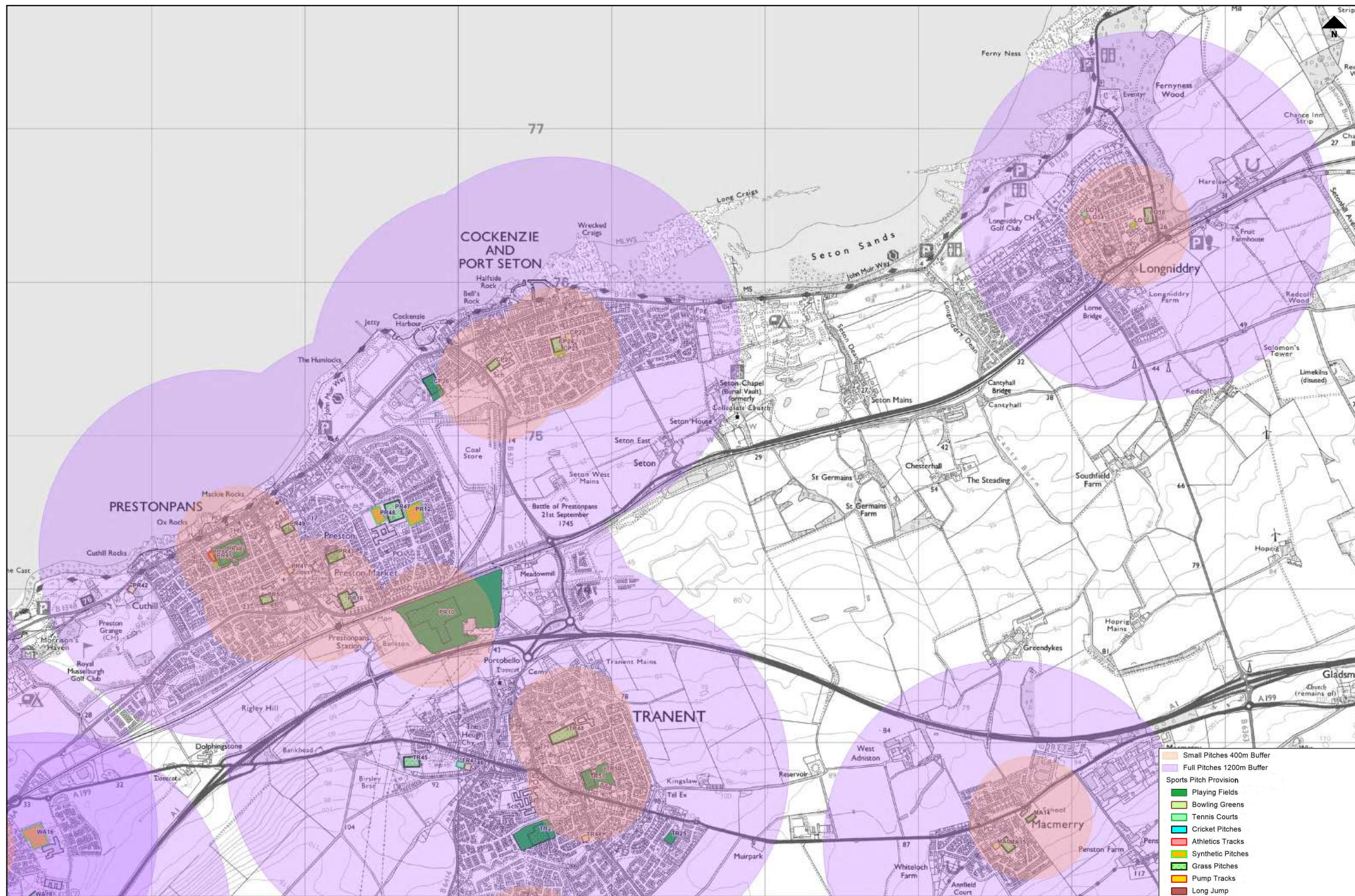




Reproduced by permission of Ordnance Survey on behalf of HMSO, (C) Crown Copyright and database right 2013. All rights reserved. Ordnance Survey Licence number AC0000824676.

1:12000

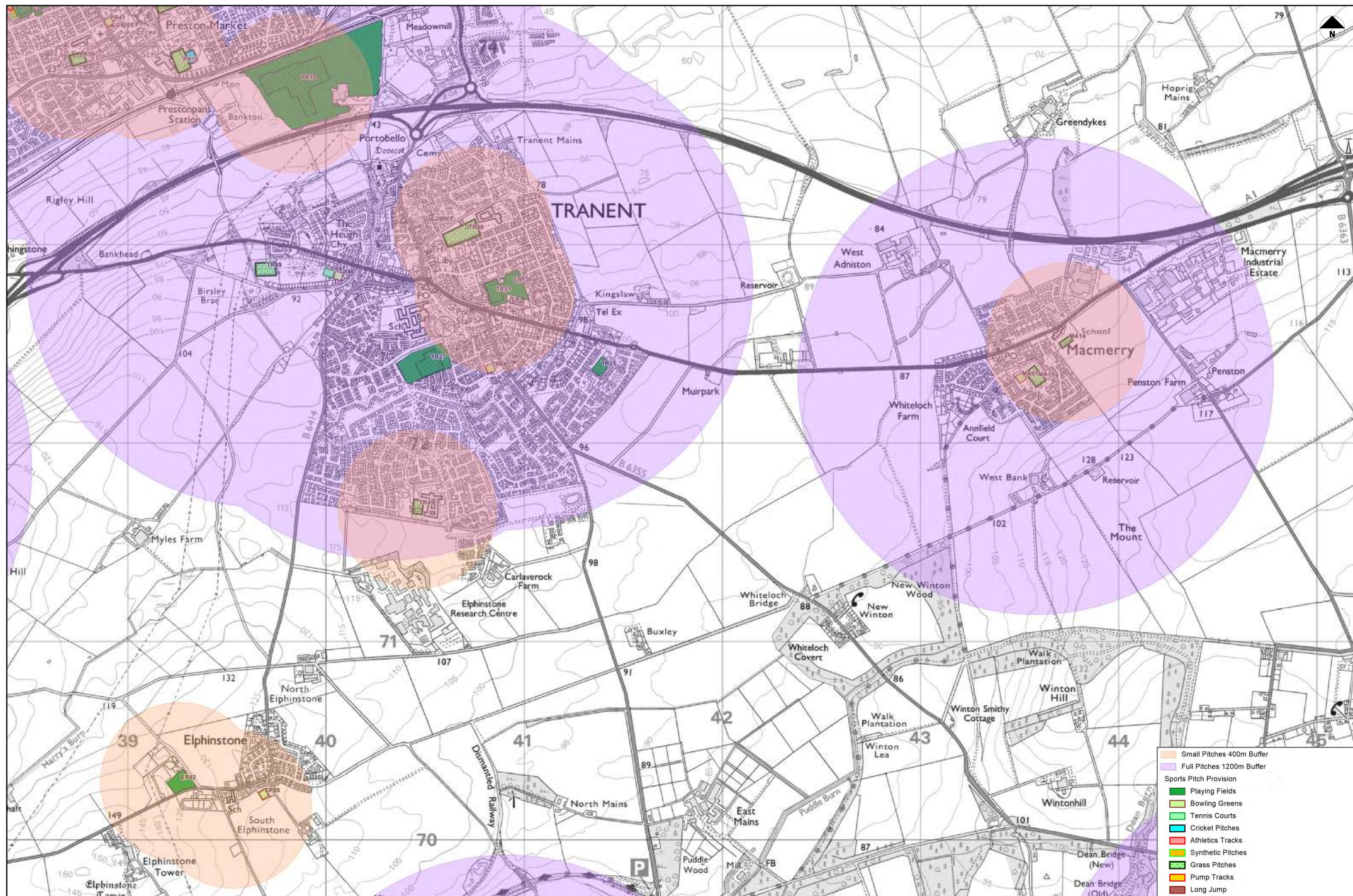
Sports Pitch Provision Musselburgh Cluster - Map 5a East Lothian Open Space Strategy 2026



Reproduced by permission of Ordnance Survey on behalf of HMSO, (C) Crown Copyright and database right 2013. All rights reserved. Ordnance Survey Licence number AC0000824676.

1:11000

Sports Pitch Provision Prestonpans Cluster - Map 5b East Lothian Open Space Strategy 2026

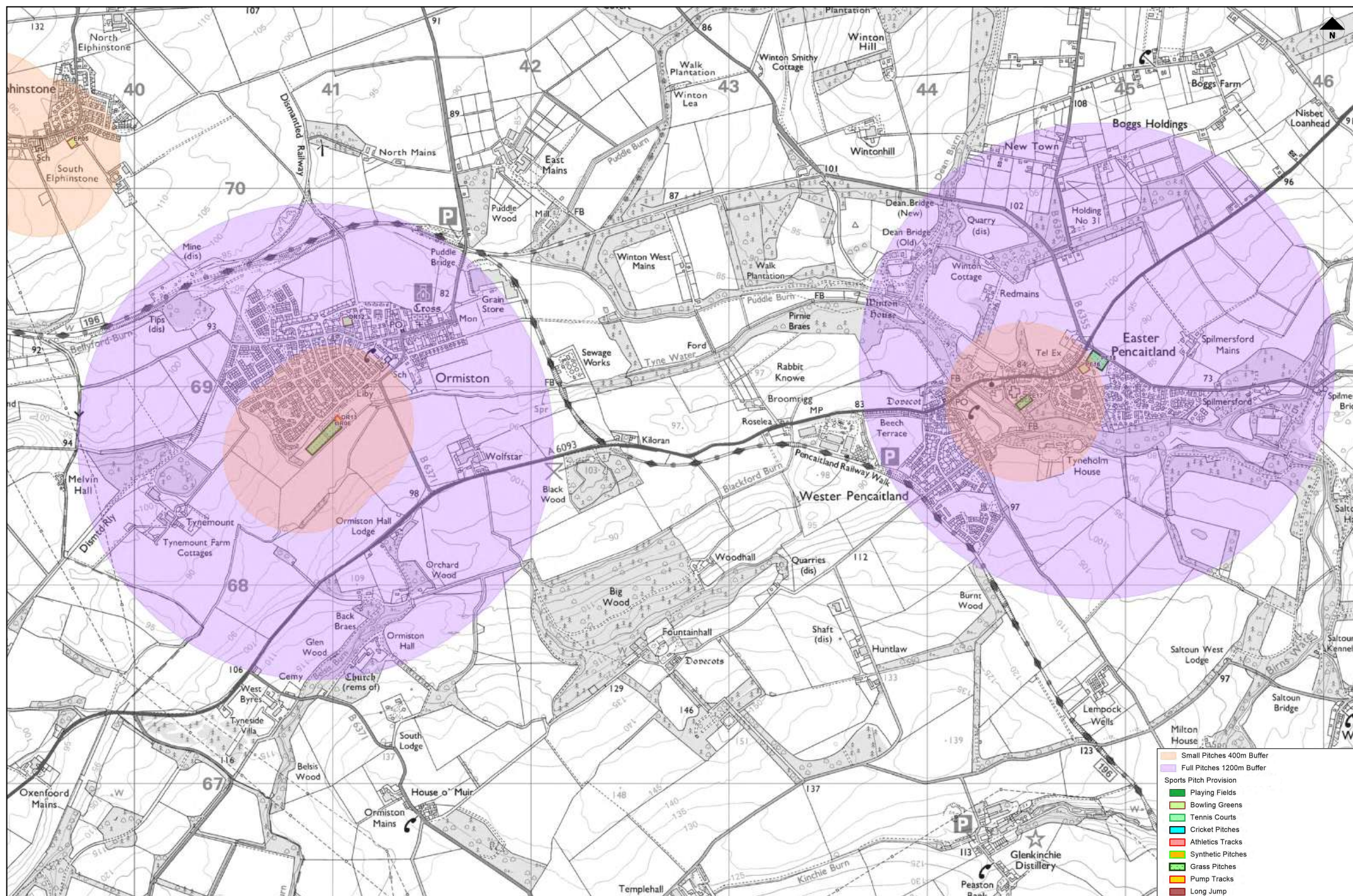


Reproduced by permission of Ordnance Survey on behalf of HMSO, (C) Crown Copyright and database right 2013. All rights reserved. Ordnance Survey Licence number AC0000824676.

1:8500

Sports Pitch Provision Tranent Cluster - Map 5c.1

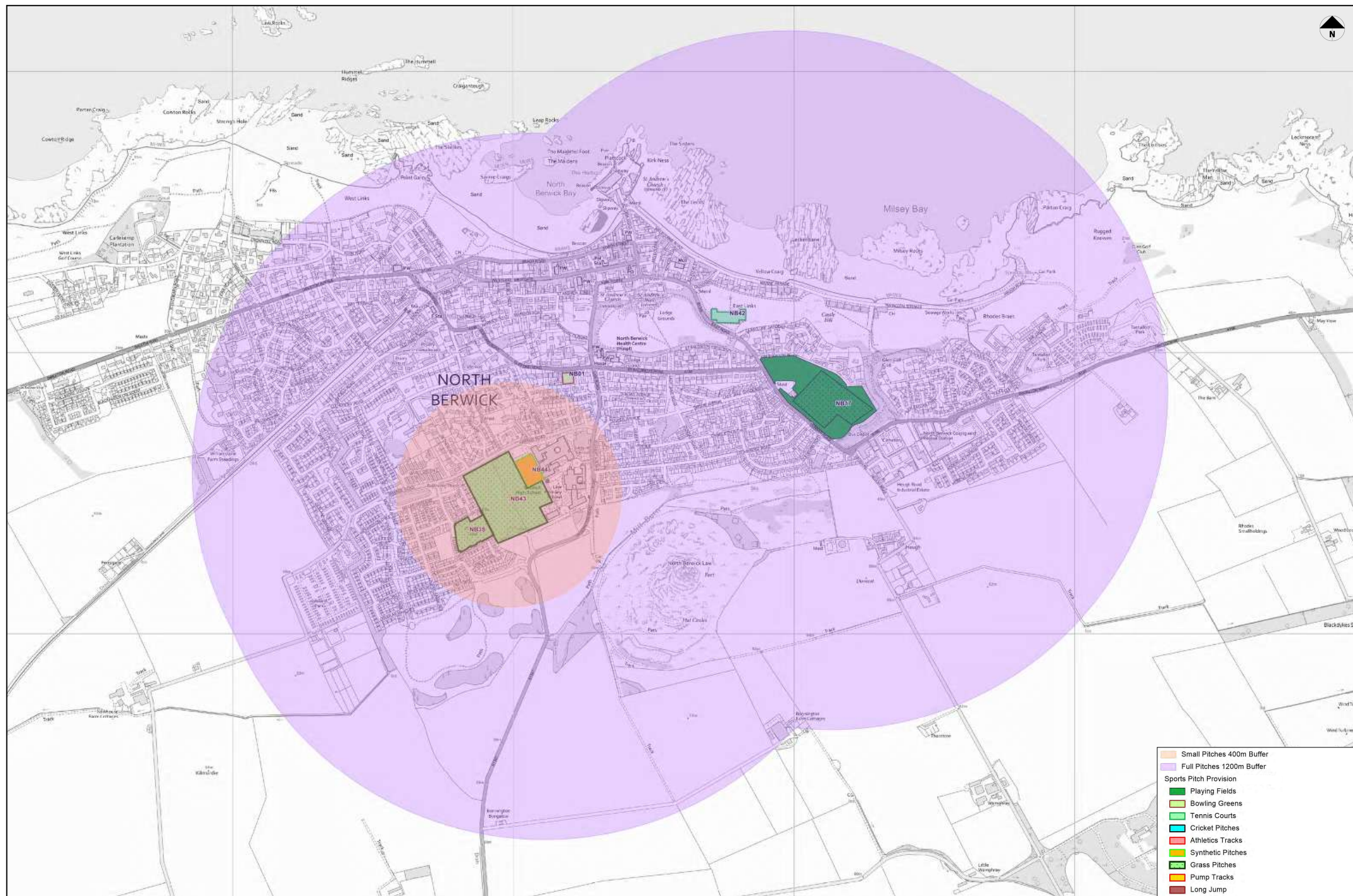
East Lothian Open Space Strategy 2026



Reproduced by permission of Ordnance Survey on behalf of HMSO, (C) Crown Copyright and database right 2013. All rights reserved. Ordnance Survey Licence number AC0000824676.
1:8500

Sports Pitch Provision Tranent Cluster - Map 5c.2

East Lothian Open Space Strategy 2026

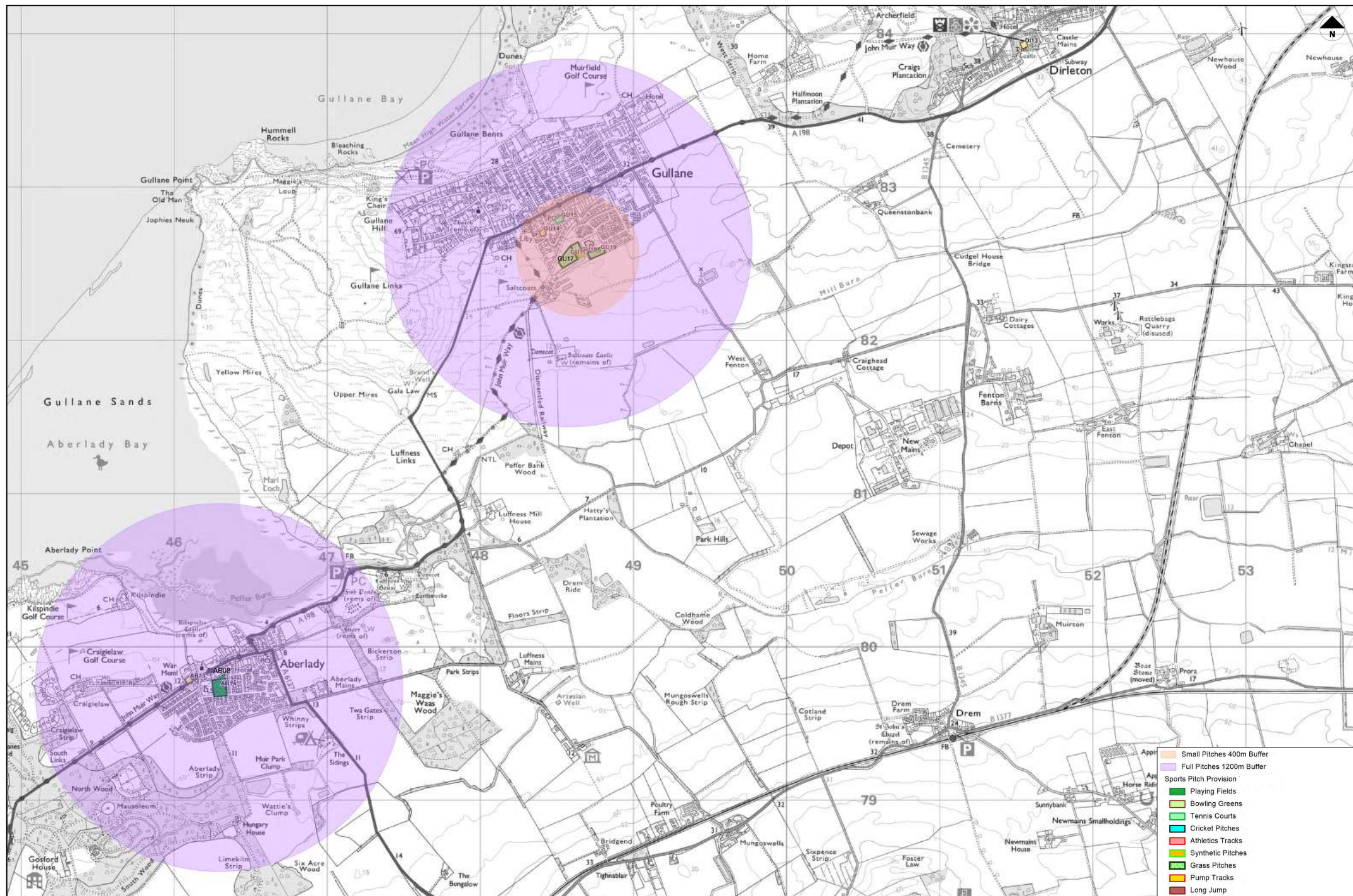


Reproduced by permission of Ordnance Survey on behalf of HMSO, (C) Crown Copyright and database right 2013. All rights reserved. Ordnance Survey Licence number AC0000824676.

1:6000

Sports Pitch Provision North Berwick Cluster - Map 5d.1

East Lothian Open Space Strategy 2026

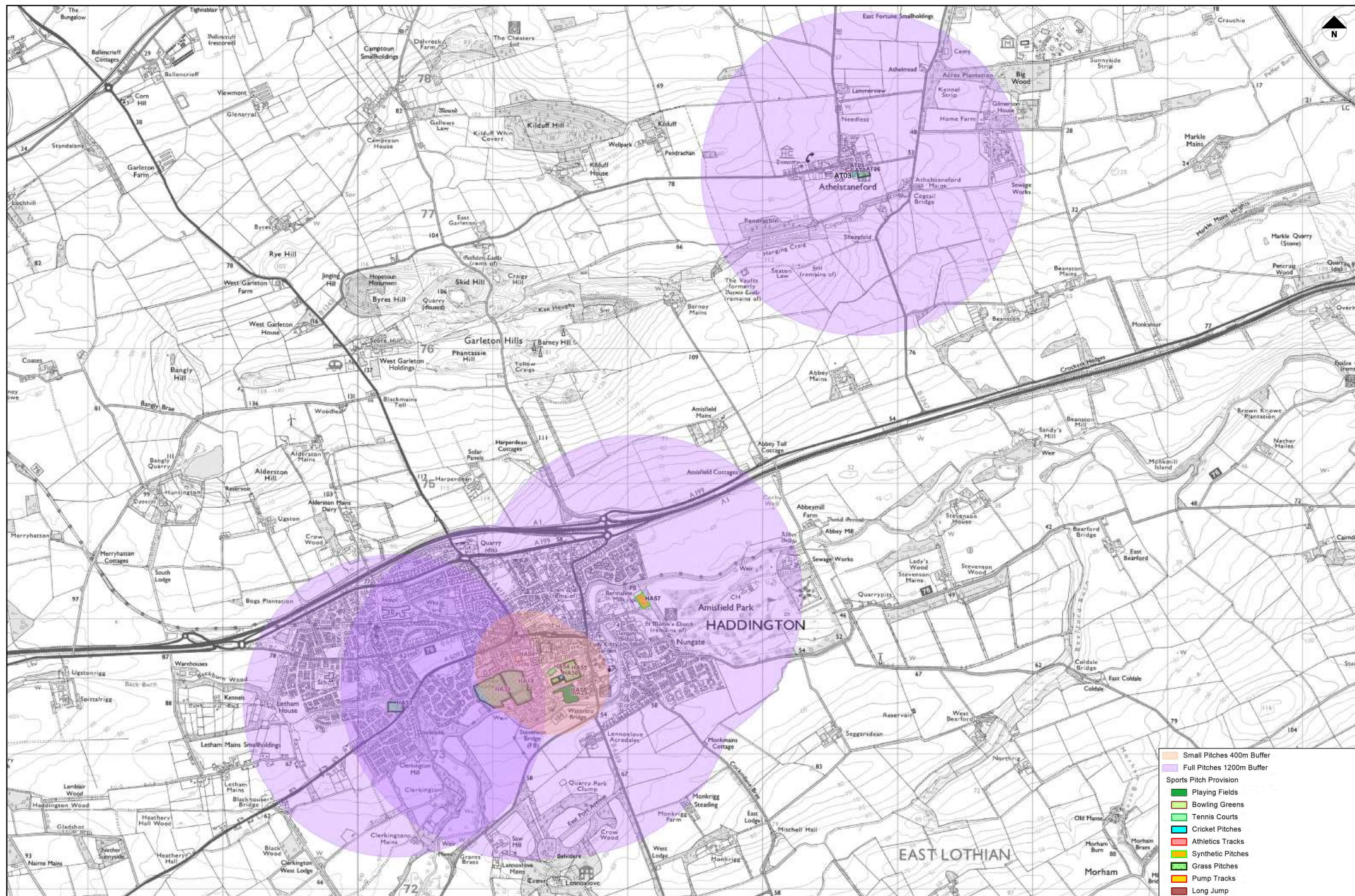


Reproduced by permission of Ordnance Survey on behalf of HMSO, (C) Crown Copyright and database right 2013. All rights reserved. Ordnance Survey Licence number AC0000824676.

1:11000

Sports Pitch Provision North Berwick Cluster - Map 5d.2

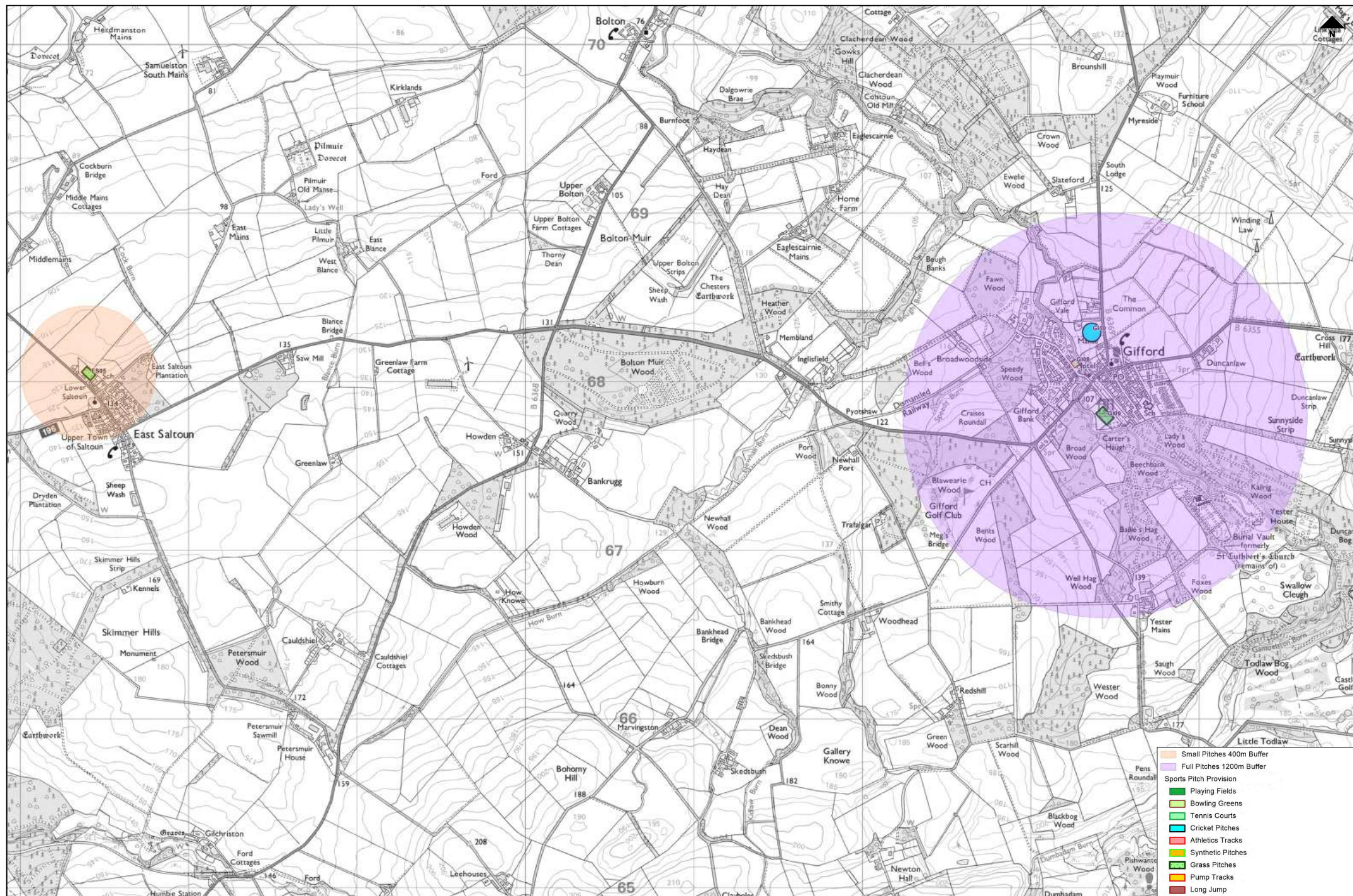
East Lothian Open Space Strategy 2026



Reproduced by permission of Ordnance Survey on behalf of HMSO, (C) Crown Copyright and database right 2013. All rights reserved. Ordnance Survey Licence number AC0000824676.
1:12500

Sports Pitch Provision Haddington Cluster - Map 5e.1

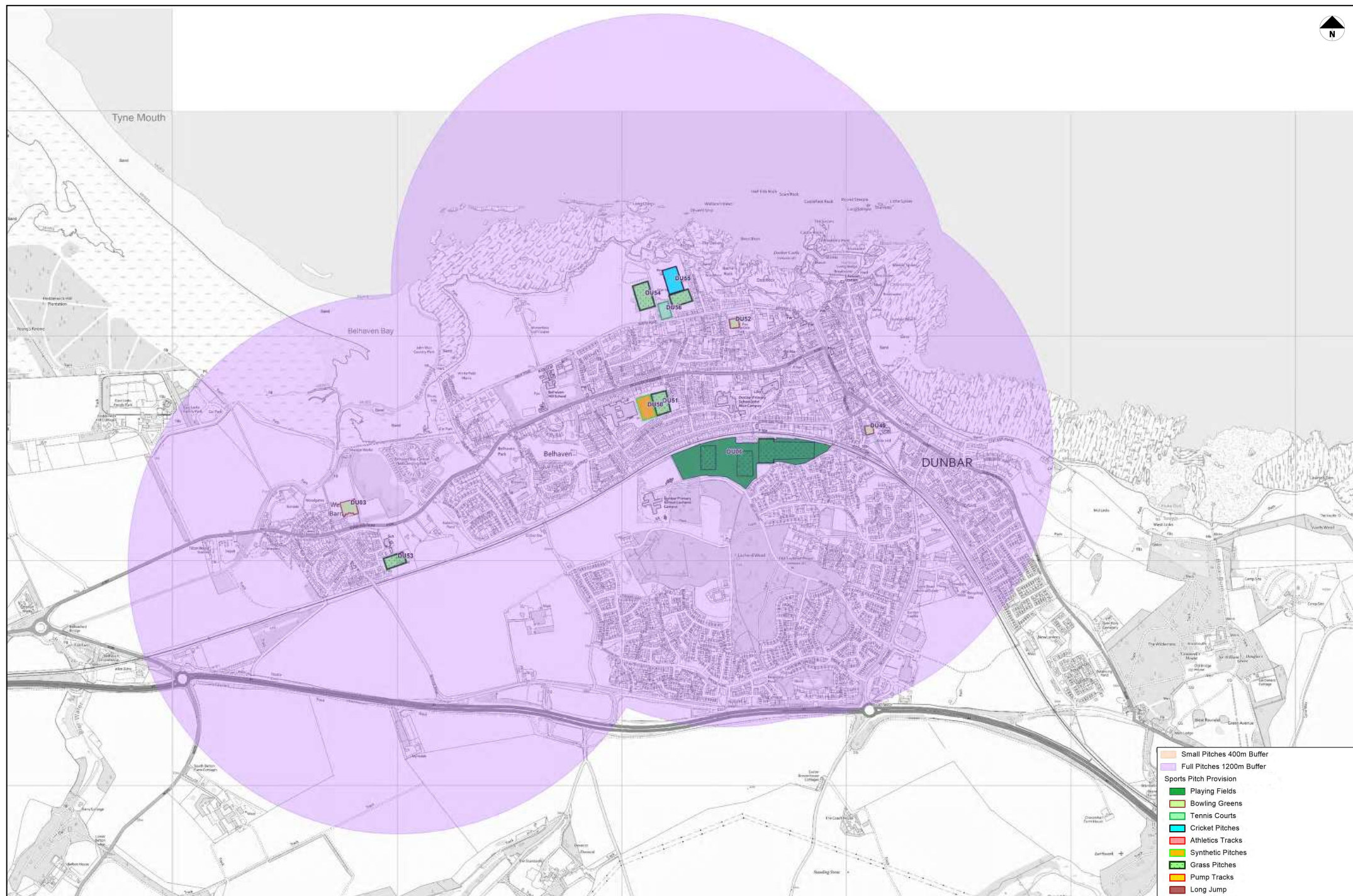
East Lothian Open Space Strategy 2026

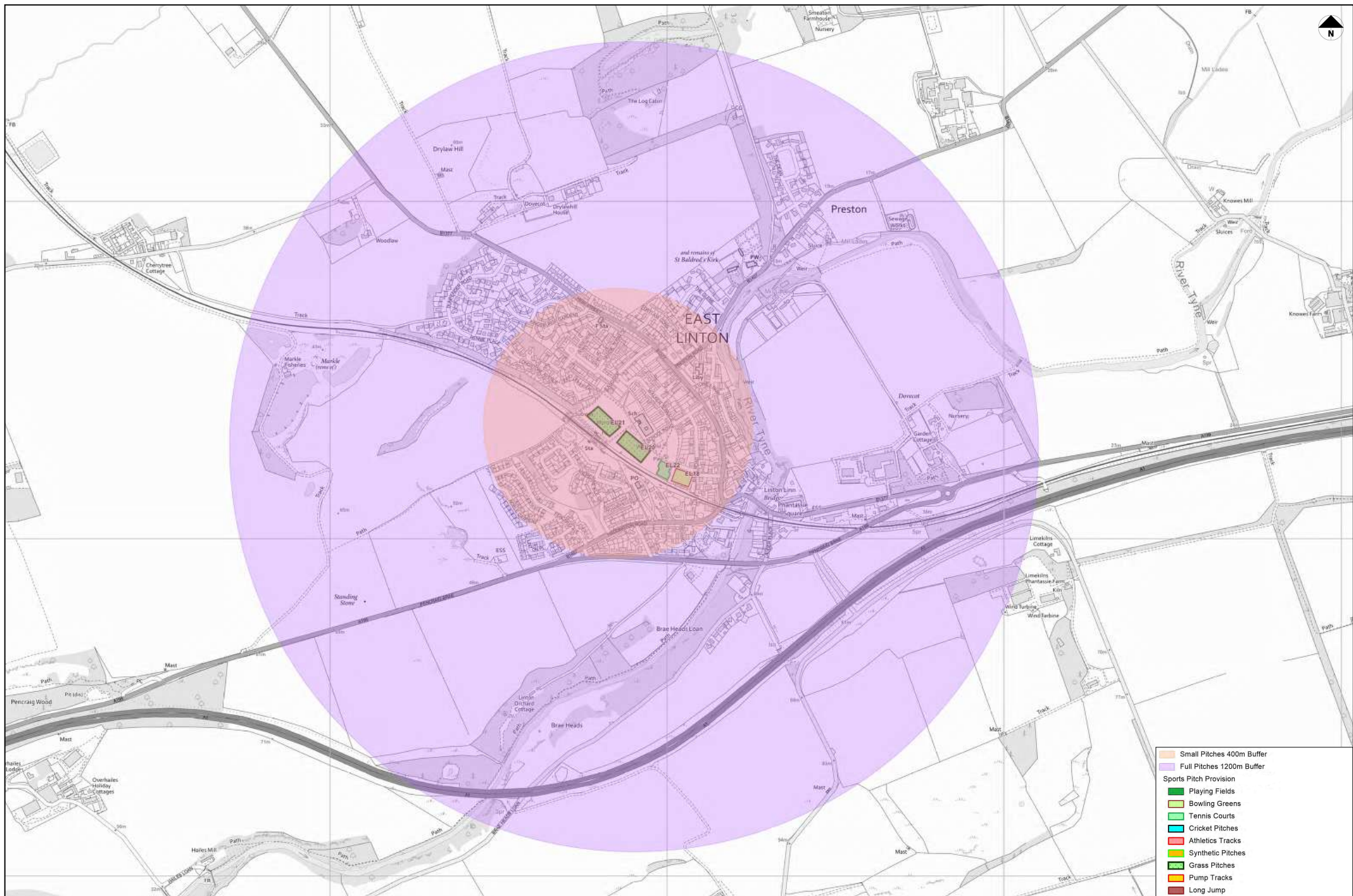


Reproduced by permission of Ordnance Survey on behalf of HMSO, (C) Crown Copyright and database right 2013. All rights reserved. Ordnance Survey Licence number AC0000824676.

1:10000

Sports Pitch Provision Haddington Cluster - Map 5e.2 East Lothian Open Space Strategy 2026



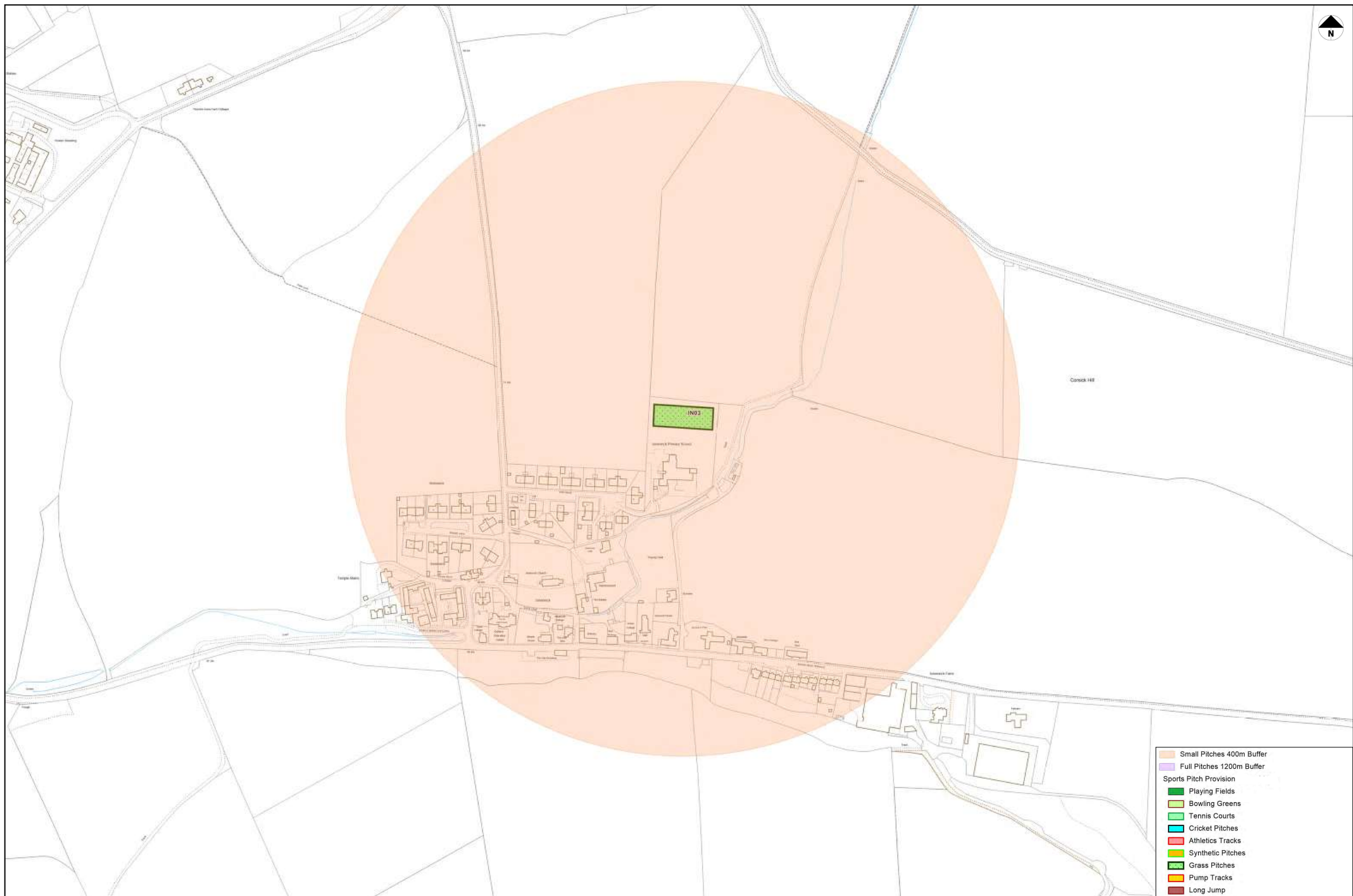


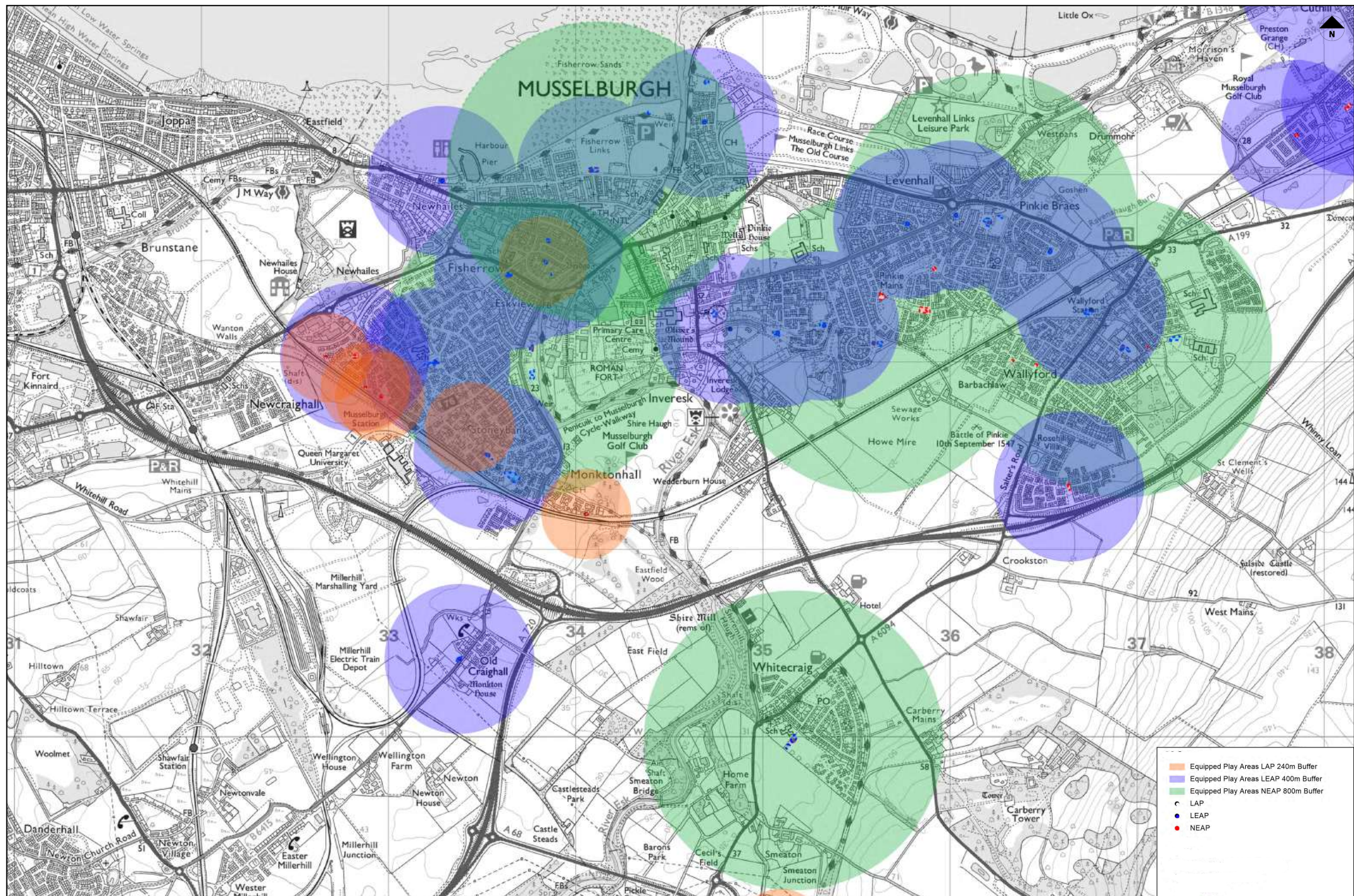
Reproduced by permission of Ordnance Survey on behalf of HMSO, (C) Crown Copyright and database right 2013. All rights reserved. Ordnance Survey Licence number AC0000824676.

1:5000

Sports Pitch Provision Dunbar Cluster - Map 5f.2

East Lothian Open Space Strategy 2026



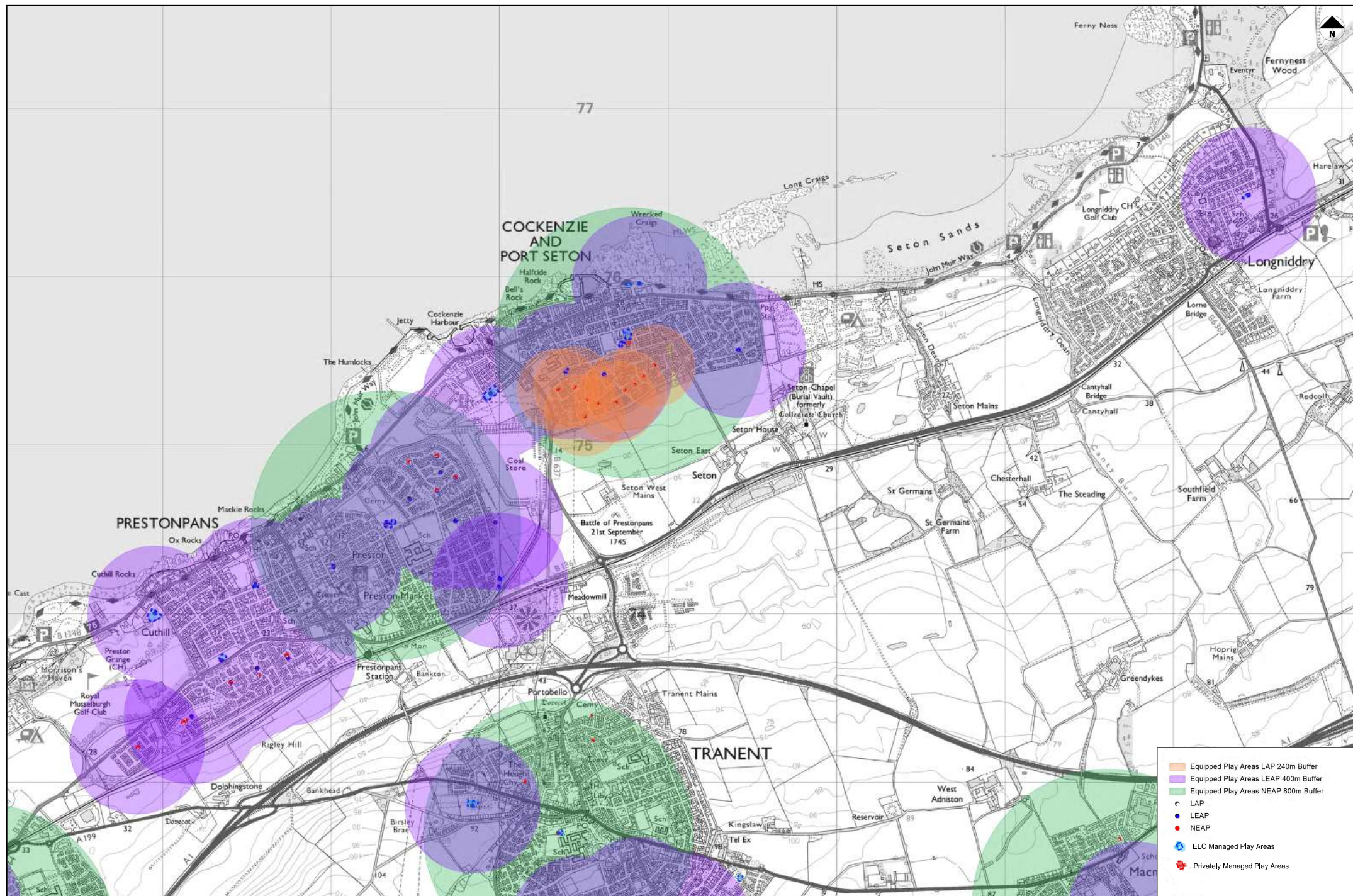


Reproduced by permission of Ordnance Survey on behalf of HMSO, (C) Crown Copyright and database right 2013. All rights reserved. Ordnance Survey Licence number AC0000824676.

1:9000

Equipped Play Areas Musselburgh Cluster - Map 6a

Open Space Strategy 2026



Reproduced by permission of Ordnance Survey on behalf of HMSO, (C) Crown Copyright and database right 2013. All rights reserved. Ordnance Survey Licence number AC0000824676.

1:10000

Equipped Play Areas Prestonpans Cluster - Map 6b Open Space Strategy 2026



Reproduced by permission of Ordnance Survey on behalf of HMSO, (C) Crown Copyright and database right 2013. All rights reserved. Ordnance Survey Licence number AC0000824676.
1:7500

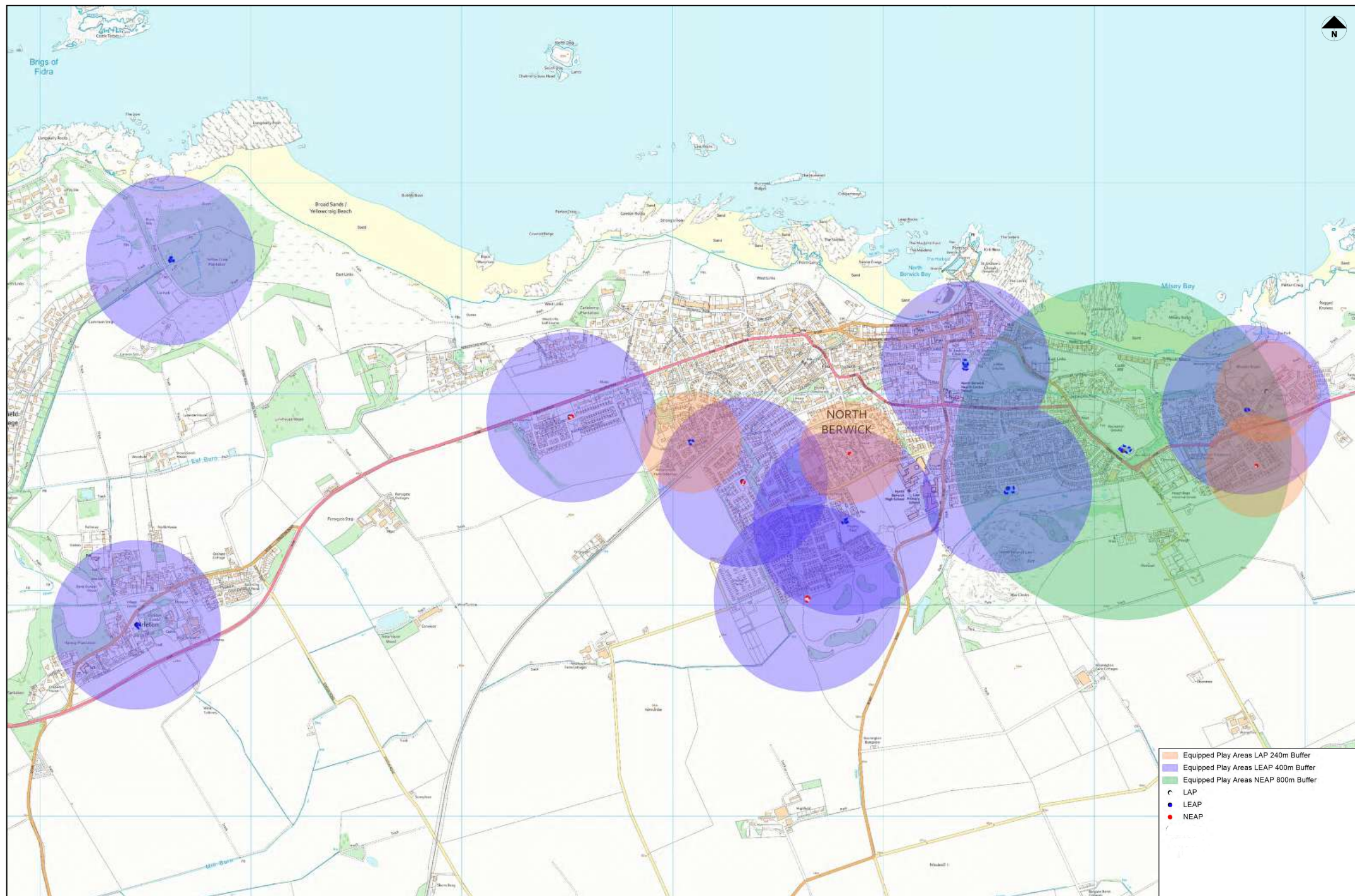
Equipped Play Areas Tranent Cluster - Map 6c.1 Open Space Strategy 2026



Reproduced by permission of Ordnance Survey on behalf of HMSO, (C) Crown Copyright and database right 2013. All rights reserved. Ordnance Survey Licence number AC0000824676.

1:7500

Equipped Play Areas Tranent Cluster - 6c.2 Open Space Strategy 2026

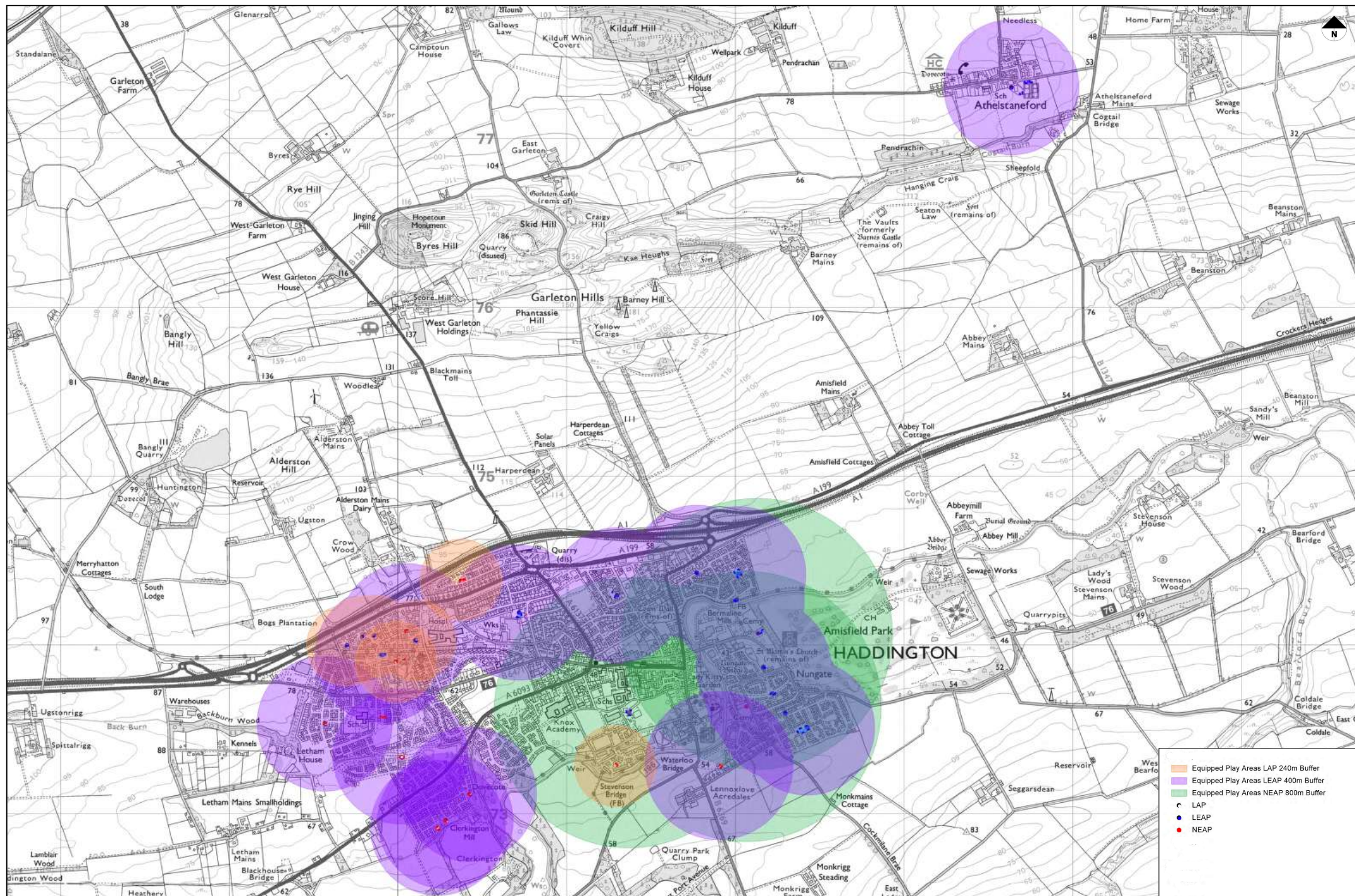


Reproduced by permission of Ordnance Survey on behalf of HMSO, (C) Crown Copyright and database right 2013. All rights reserved. Ordnance Survey Licence number AC0000824676.

1:8000

Equipped Play Areas North Berwick Cluster - Map 6d.1 Open Space Strategy 2026



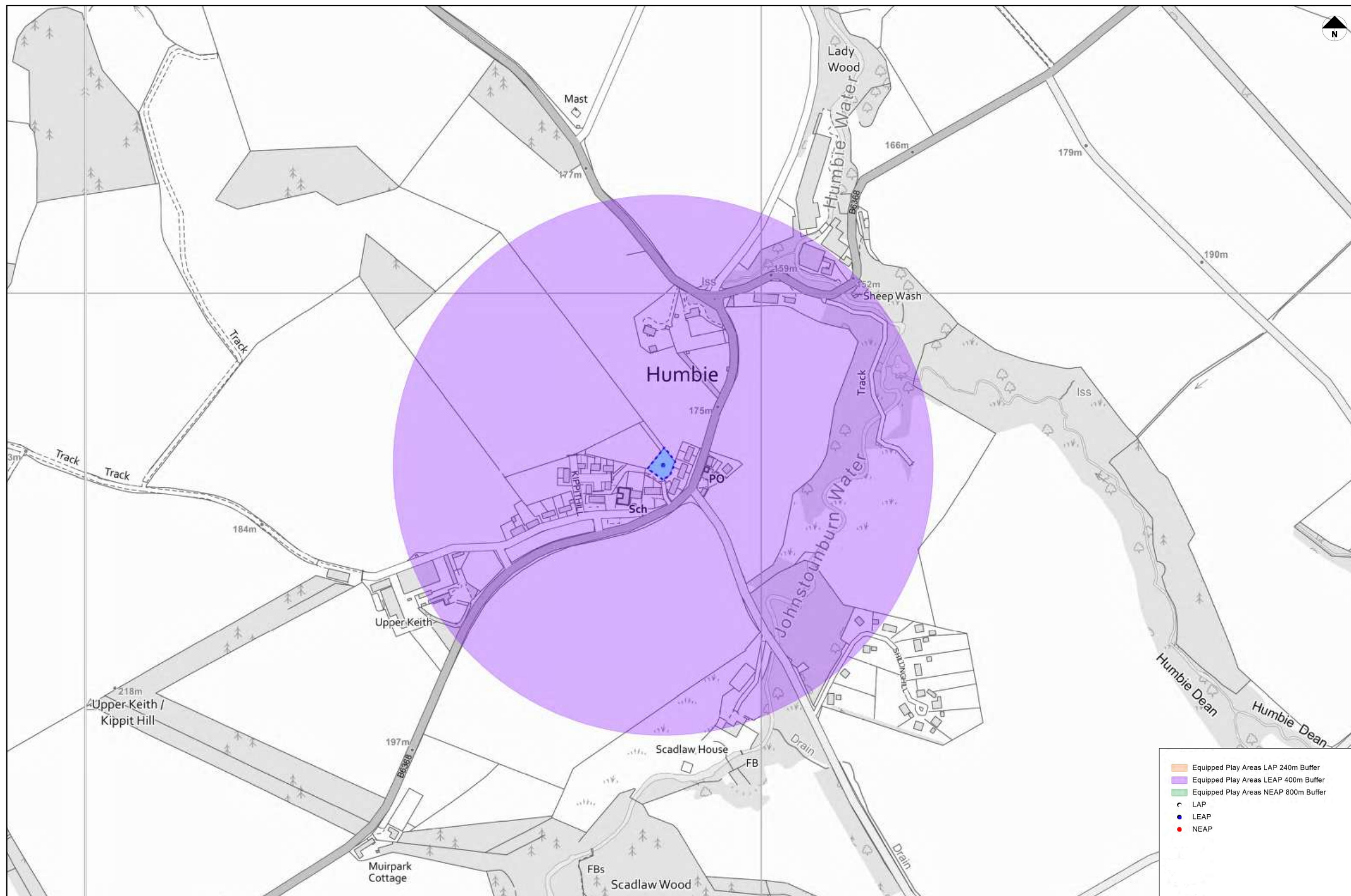


Reproduced by permission of Ordnance Survey on behalf of HMSO, (C) Crown Copyright and database right 2013. All rights reserved. Ordnance Survey Licence number AC0000824676.

1:10000

Equipped Play Areas Haddington Cluster - Map 6e.1

Open Space Strategy 2026



Reproduced by permission of Ordnance Survey on behalf of HMSO, (C) Crown Copyright and database right 2013. All rights reserved. Ordnance Survey Licence number AC0000824676.

1:2500

Equipped Play Areas Haddington Cluster - Map 6e.2

Open Space Strategy 2026



Reproduced by permission of Ordnance Survey on behalf of HMSO, (C) Crown Copyright and database right 2013. All rights reserved. Ordnance Survey Licence number AC0000824676.

1:6500

Equipped Play Areas Haddington Cluster - Map 6e.3 Open Space Strategy 2026



Reproduced by permission of Ordnance Survey on behalf of HMSO, (C) Crown Copyright and database right 2013. All rights reserved. Ordnance Survey Licence number AC0000824676.
1:5000

Equipped Play Areas Haddington Cluster - Map 6e.4 Open Space Strategy 2026



Reproduced by permission of Ordnance Survey on behalf of HMSO, (C) Crown Copyright and database right 2013. All rights reserved. Ordnance Survey Licence number AC0000824676.

1:7500

Equipped Play Areas Haddington Cluster - Map 6e.5

Open Space Strategy 2026



Reproduced by permission of Ordnance Survey on behalf of HMSO, (C) Crown Copyright and database right 2013. All rights reserved. Ordnance Survey Licence number AC0000824676.

1:8500

Equipped Play Areas Dunbar Cluster - Map 6f.1

Open Space Strategy 2026



Reproduced by permission of Ordnance Survey on behalf of HMSO, (C) Crown Copyright and database right 2013. All rights reserved. Ordnance Survey Licence number AC0000824676.
1:8500

Equipped Play Areas Dunbar Cluster - Map 6f.2
Open Space Strategy 2026



Reproduced by permission of Ordnance Survey on behalf of HMSO, (C) Crown Copyright and database right 2013. All rights reserved. Ordnance Survey Licence number AC0000824676.

1:8500

Equipped Play Areas Dunbar Cluster - Map 6f.3

Open Space Strategy 2026

