




# East Lothian Local Development Plan

## Inset Map 7 - Tranent


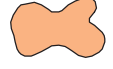








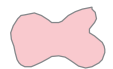








**East Lothian**  
Council

### Inset Map 7 - Tranent

All Housing, Mixed Use sites - Policy RCA1 will apply  
All Employment sites - EMP1 will apply  
All Education proposals SECF1 will apply

### Key

-  Education Proposal
-  Safeguard
-  Transport Safeguard
-  Mixed Use Proposal
-  Housing Proposal
-  Employment Proposal
-  EMP1
-  HSC2
-  HOU1
-  OS1
-  SECF1
-  RCA1
-  DC1
-  DC7
-  DC8
-  CH2
-  Town Centre
-  Local Centre

