



















### Inset Map 8 - Haddington

All Housing and Mixed Use sites - Policy RCA1 will apply  
All Employment sites - EMP1 will apply  
All Education proposals SECF1 will apply

## Key

- |   |                     |
|---|---------------------|
|    | Waste Sites         |
|    | Town Centre         |
|    | Transport Safeguard |
|   | Housing Proposal    |
|  | Mixed Use Proposal  |
|  | Employment Proposal |
|  | EMP1                |
|  | HSC2                |
|  | HOU1                |
|  | OS1                 |
|  | SECF1               |
|  | RCA1                |
|  | DC1                 |
|  | DC8                 |
|  | CH2                 |
|  | CH8                 |