




East Lothian Local Development Plan

Inset Map 9 - Dunbar, Belhaven & West Barns

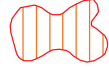



















East Lothian
Council

Inset Map 9 - Dunbar, Belhaven & West Barns

All Housing and Mixed Use sites - Policy RCA1 will apply
All Employment sites - EMP1 will apply
All Education proposals SECF1 will apply

Key

-  Waste Sites
-  DC8
-  Transport Safeguard
-  Tourism
-  Housing Proposal
-  Employment Proposal
-  DR3
-  OS1
-  EMP2
-  EMP1
-  HSC2
-  HOU1
-  SECF1
-  RCA1
-  DC1
-  Town Centre
-  Local Centre
-  CH2

