

East Lothian Local Development Plan

Inset Map 12 - East Linton

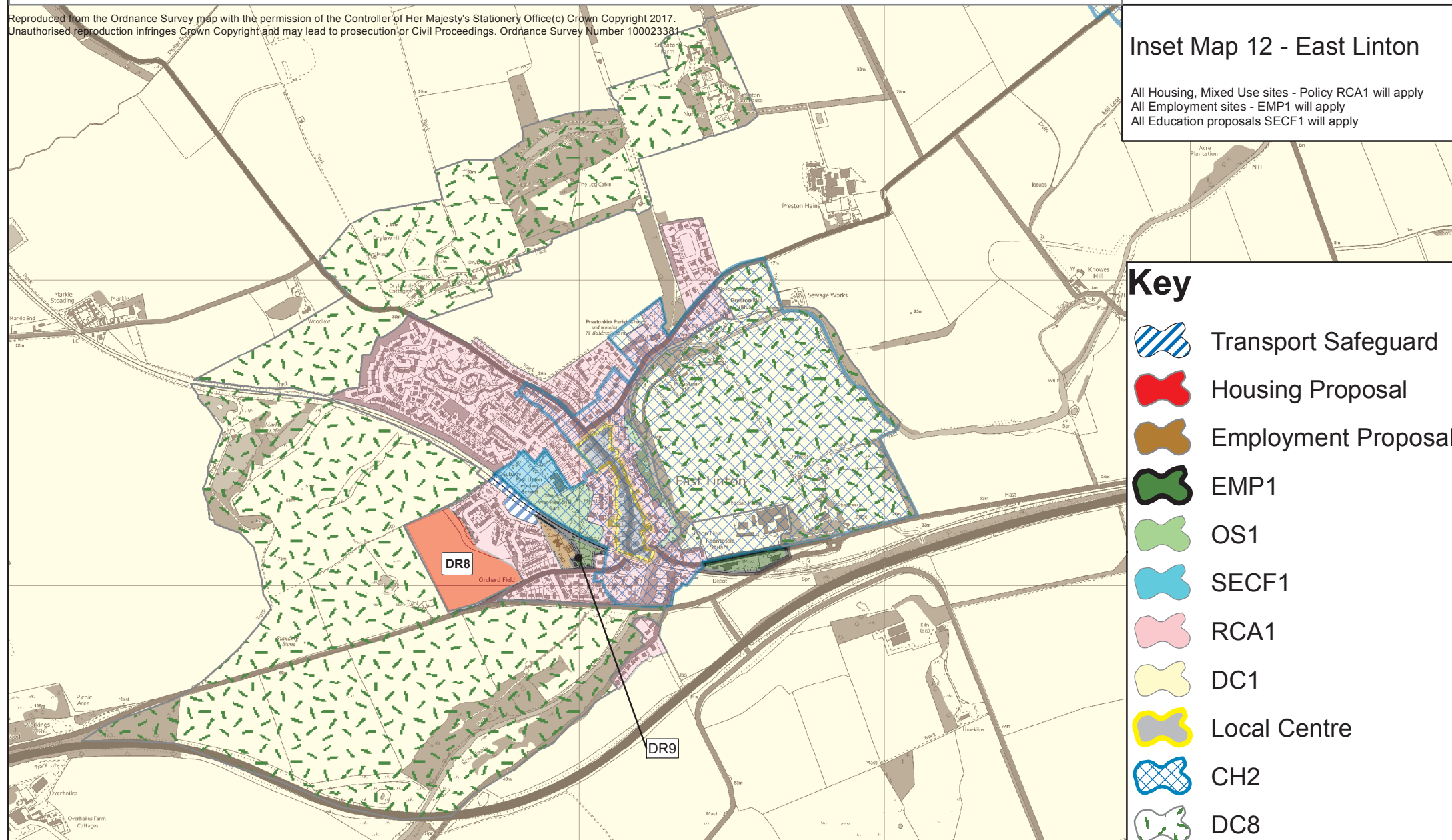


East Lothian
Council












Reproduced from the Ordnance Survey map with the permission of the Controller of Her Majesty's Stationery Office(c) Crown Copyright 2017.
Unauthorised reproduction infringes Crown Copyright and may lead to prosecution or Civil Proceedings. Ordnance Survey Number 100023381

Inset Map 12 - East Linton

All Housing, Mixed Use sites - Policy RCA1 will apply
All Employment sites - EMP1 will apply
All Education proposals SECF1 will apply



Key

-  Transport Safeguard
-  Housing Proposal
-  Employment Proposal
-  EMP1
-  OS1
-  SECF1
-  RCA1
-  DC1
-  Local Centre
-  CH2
-  DC8