


# East Lothian Local Development Plan

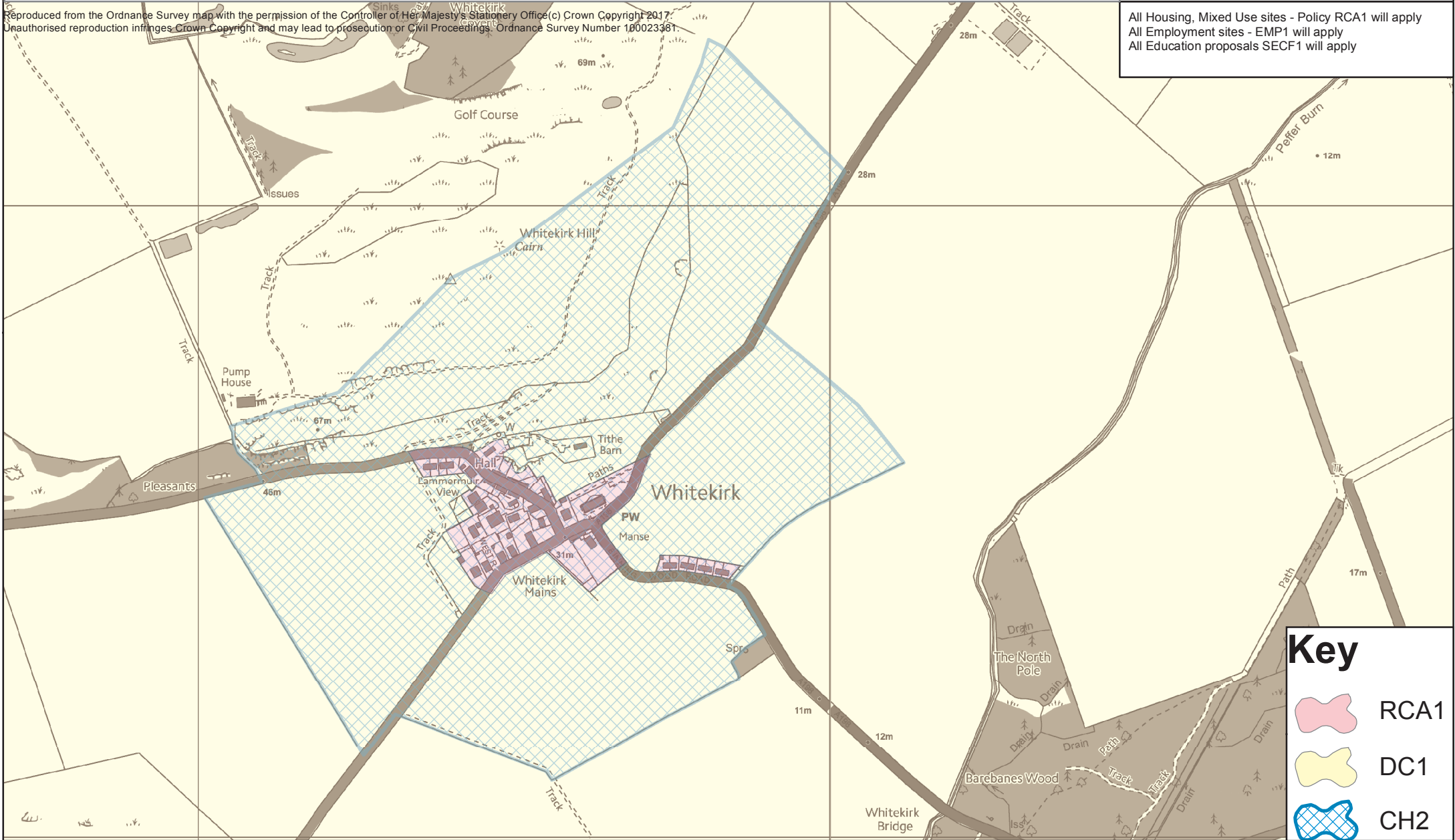
## Inset Map 38 - Whitekirk






**East Lothian  
Council**

Reproduced from the Ordnance Survey map with the permission of the Controller of Her Majesty's Stationery Office (c) Crown Copyright 2017. Unauthorised reproduction infringes Crown Copyright and may lead to prosecution or Civil Proceedings. Ordnance Survey Number 100023361.

All Housing, Mixed Use sites - Policy RCA1 will apply  
All Employment sites - EMP1 will apply  
All Education proposals SECF1 will apply



**Key**

|   |      |
|---|------|
|  | RCA1 |
|  | DC1  |
|  | CH2  |