

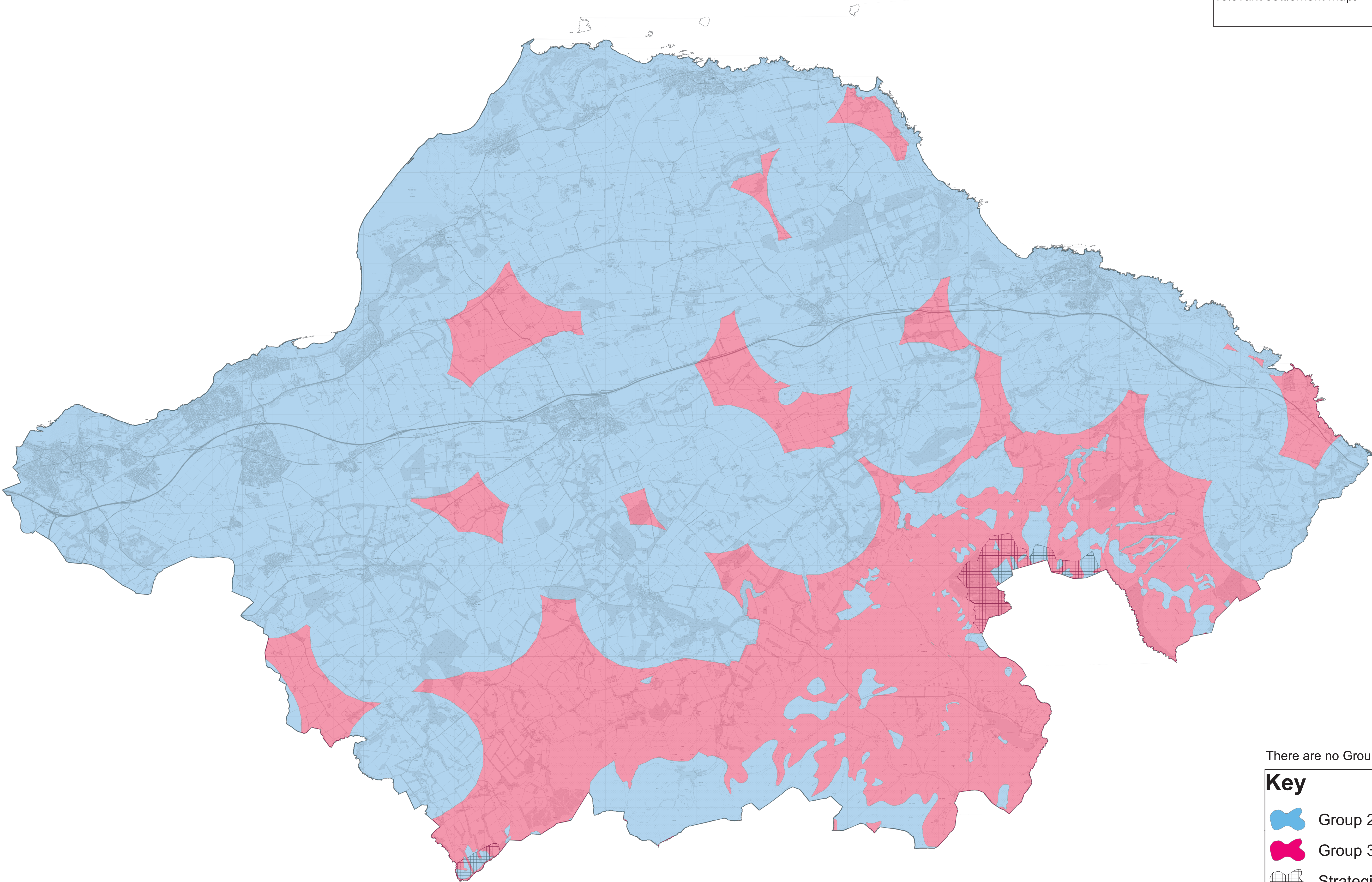


# East Lothian Local Development Plan

## Inset Map 44 - Wind Energy Spatial Framework for Wind Farms including Areas of Strategic Capacity



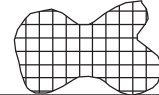
Reproduced from the Ordnance Survey map with the permission of the Controller of Her Majesty's Stationery Office(c) Crown Copyright 2017.  
Unauthorised reproduction infringes Crown Copyright and may lead to prosecution or Civil Proceedings. Ordnance Survey Number 100023381.

Please refer to other inset maps 1-4 and the relevant settlement map.



There are no Group 1 areas

**Key**

-  Group 2 Wind areas
-  Group 3 Wind areas
-  Strategic Wind Capacity