



East Lothian Local Development Plan





















Inset Map 5 - Musselburgh & Wallyford

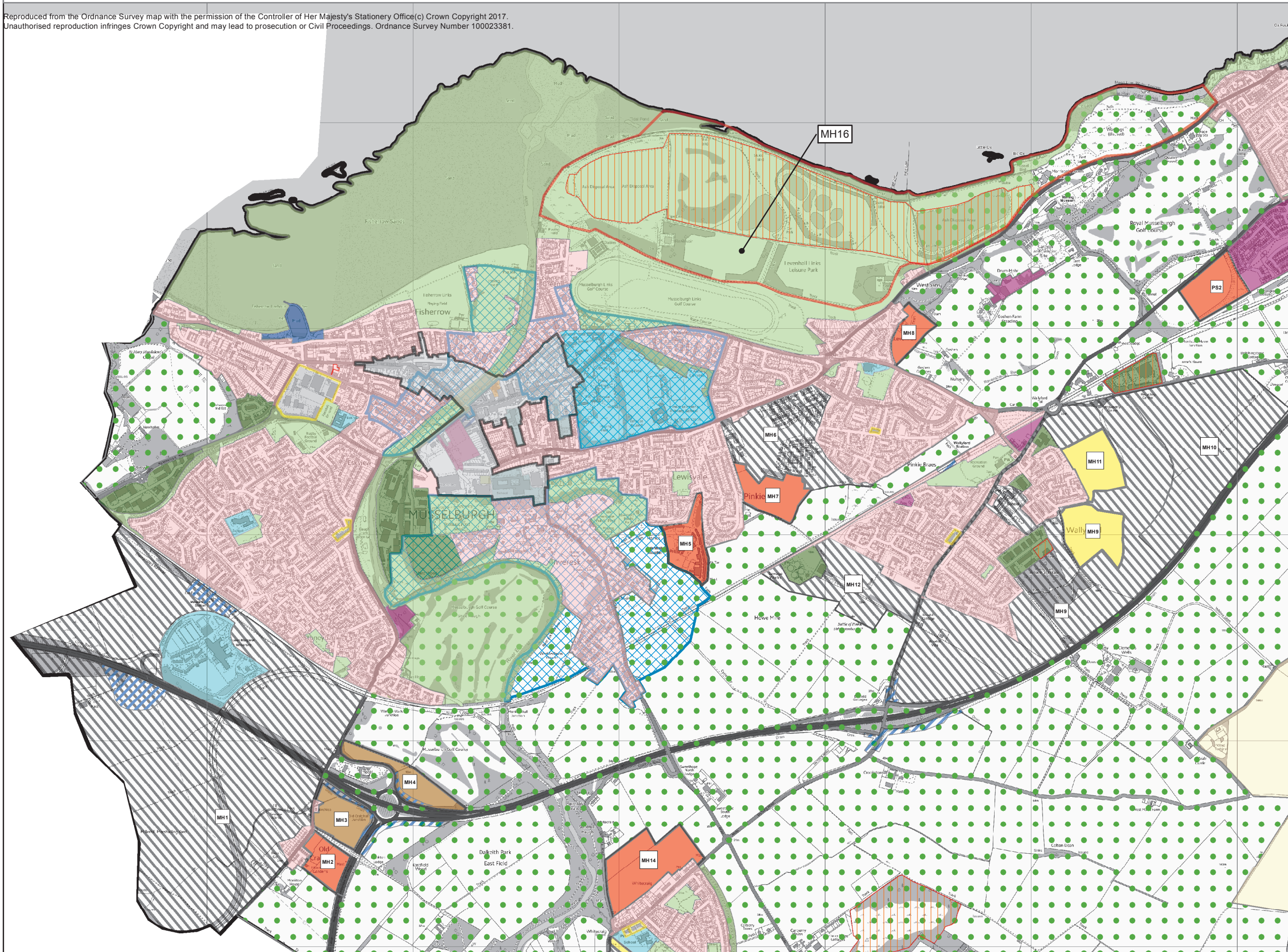


Inset Map 5 - Musselburgh & Wallyford

All Housing, Mixed Use sites - Policy RCA1 will apply
All Employment sites - EMP1 will apply
All Education proposals SECF will apply

Key

-  Waste Sites
-  Town centre
-  Local centre
-  Mixed Use Proposal
-  Transport Safeguard
-  Housing Proposal
-  Education Proposal
-  MH12
-  Employment Proposal
-  EMP2
-  EMP1
-  HSC2
-  HOU1
-  MH16
-  OS1
-  SECF
-  RCA1
-  DC1
-  DC7
-  CH2



Reproduced from the Ordnance Survey map with the permission of the Controller of Her Majesty's Stationery Office(c) Crown Copyright 2017.
Unauthorised reproduction infringes Crown Copyright and may lead to prosecution or Civil Proceedings. Ordnance Survey Number 100023381.