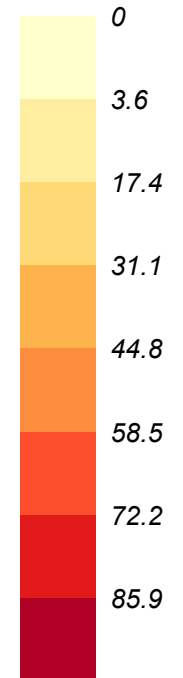
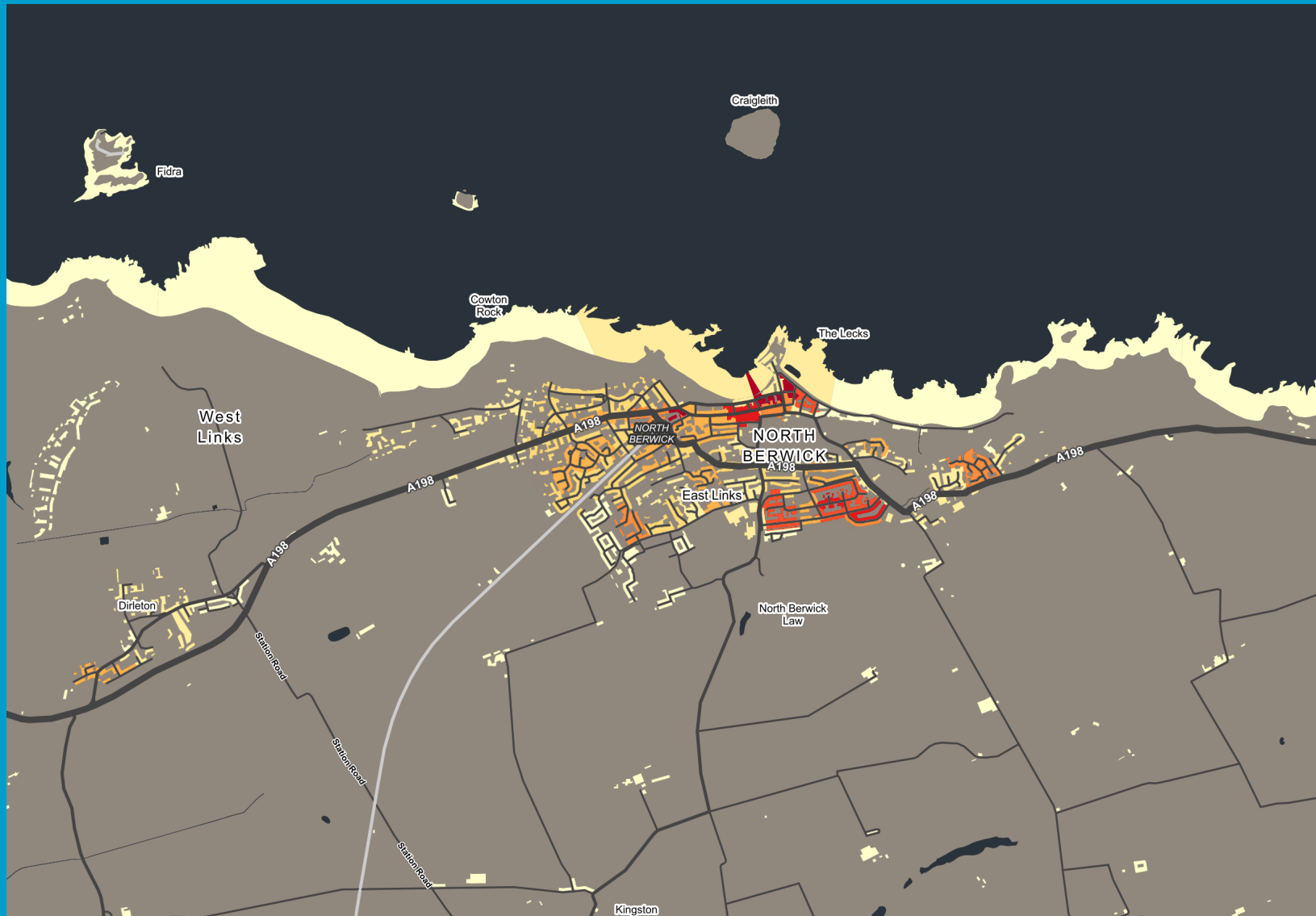


# Appendix C    Census Data (Datashine)

# Population density

Density (number of persons per hectare)



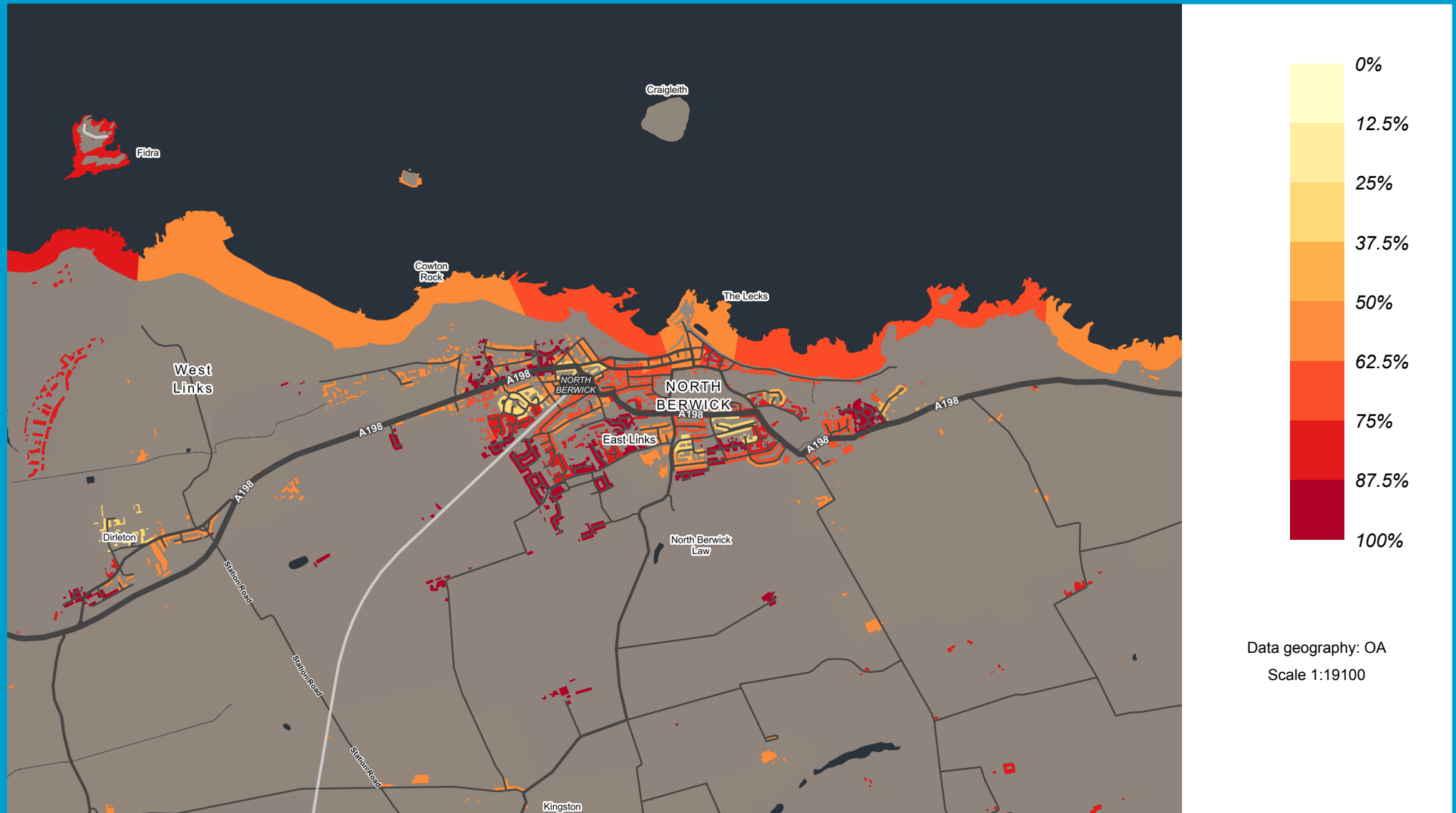
Data geography: OA  
Scale 1:19100

Map shows % of All people.  
Census data (c) Crown Copyright National Records of Scotland.  
Contains Ordnance Survey data (c) Crown copyright & database right 2014-5.

DataShine Scotland is supported by the National Records of Scotland.  
Visit <http://scotland.datashine.org.uk/> for an interactive version.

# Families with dependent children

All dependent children in households

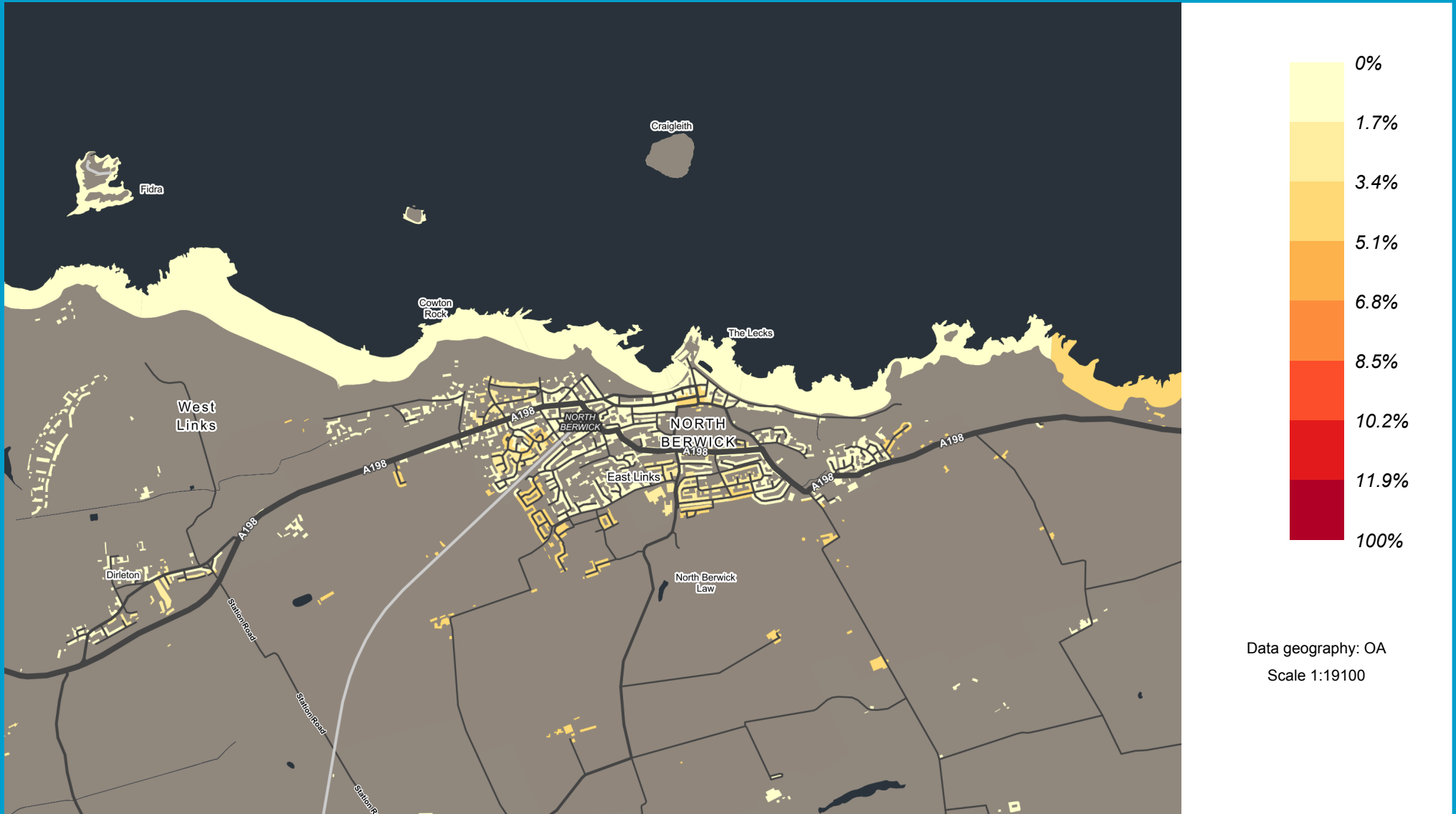


Map shows % of All families in households; All dependent children in households.  
Census data (c) Crown Copyright National Records of Scotland.  
Contains Ordnance Survey data (c) Crown copyright & database right 2014-5.

DataShine Scotland is supported by the National Records of Scotland.  
Visit <http://scotland.datashine.org.uk/> for an interactive version.

# Method of travel to work or study

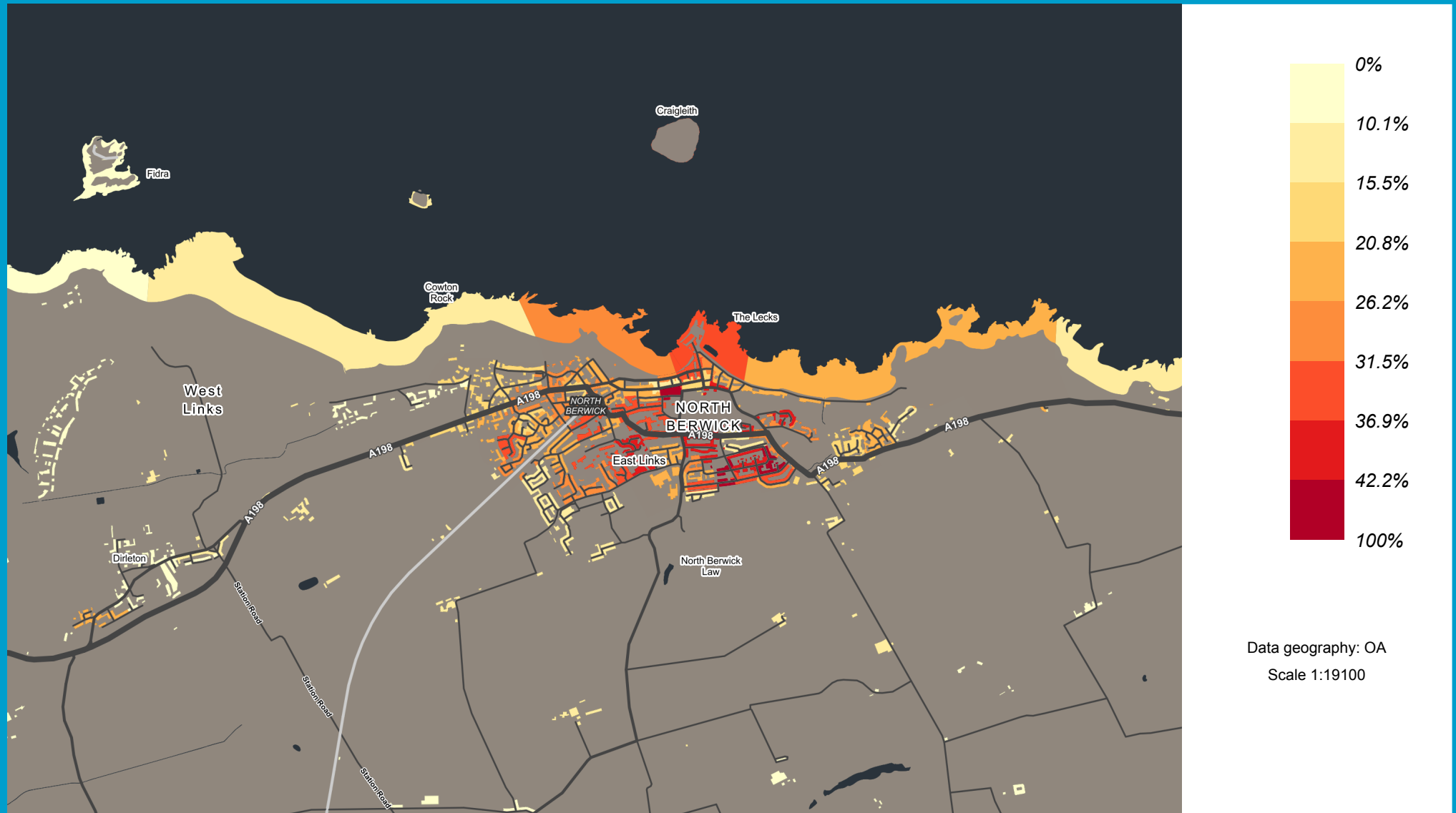
## Bicycle



Map shows % of All people aged 4 and over who are studying or aged 16 to 74 in employment in the week before the census. **DataSine Scotland is supported by the National Records of Scotland.**  
Census data (c) Crown Copyright National Records of Scotland. Visit <http://scotland.datashine.org.uk/> for an interactive version.  
Contains Ordnance Survey data (c) Crown copyright & database right 2014-5.

# Method of travel to work or study

On foot



Map shows % of All people aged 4 and over who are studying or aged 16 to 74 in employment in the week before the census. **DataShine Scotland is supported by the National Records of Scotland.**  
Census data (c) Crown Copyright National Records of Scotland. Visit <http://scotland.datashine.org.uk/> for an interactive version.  
Contains Ordnance Survey data (c) Crown copyright & database right 2014-5.