


Appendix D.2 Land Designations



Dunbar

Contains OS data © Crown Copyright and database right 2018
 © Scottish Natural Heritage
 Contains Ordnance Survey data © Crown copyright and database right [2018]

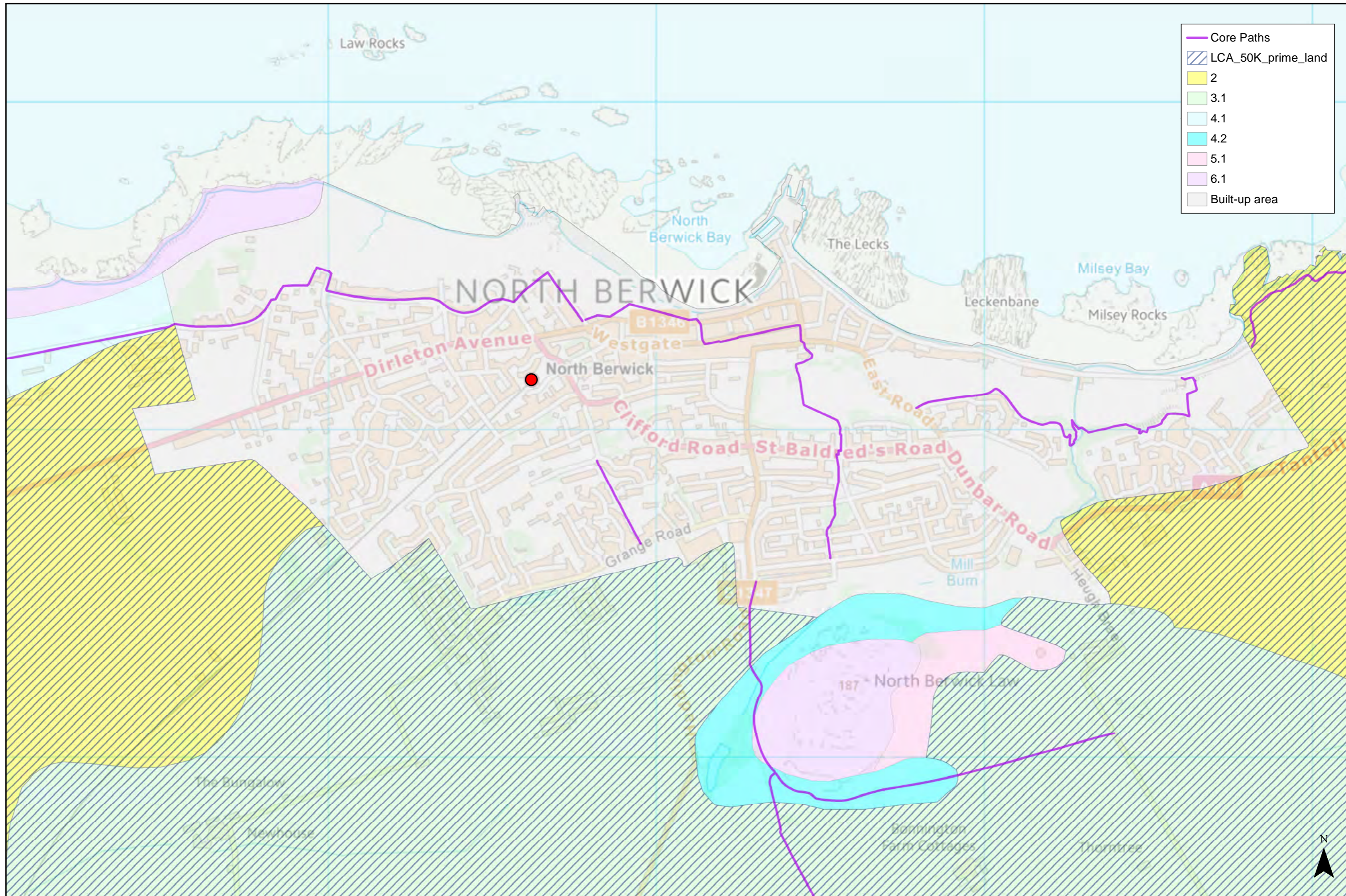


Client
 East Lothian Council

1:10,301 @ A3
 22/02/19
 Drawn: NC
 Checked: GS

Landscape Character Assessment

Figure 1	Rev A
----------	-------



- Core Paths
- LCA_50K_prime_land
- 2
- 3.1
- 4.1
- 4.2
- 5.1
- 6.1
- Built-up area

North Berwick

Contains OS data © Crown Copyright and database right 2018
 © Scottish Natural Heritage
 Contains Ordnance Survey data © Crown copyright and database right [2018]



Client



1:10,301 @ A3

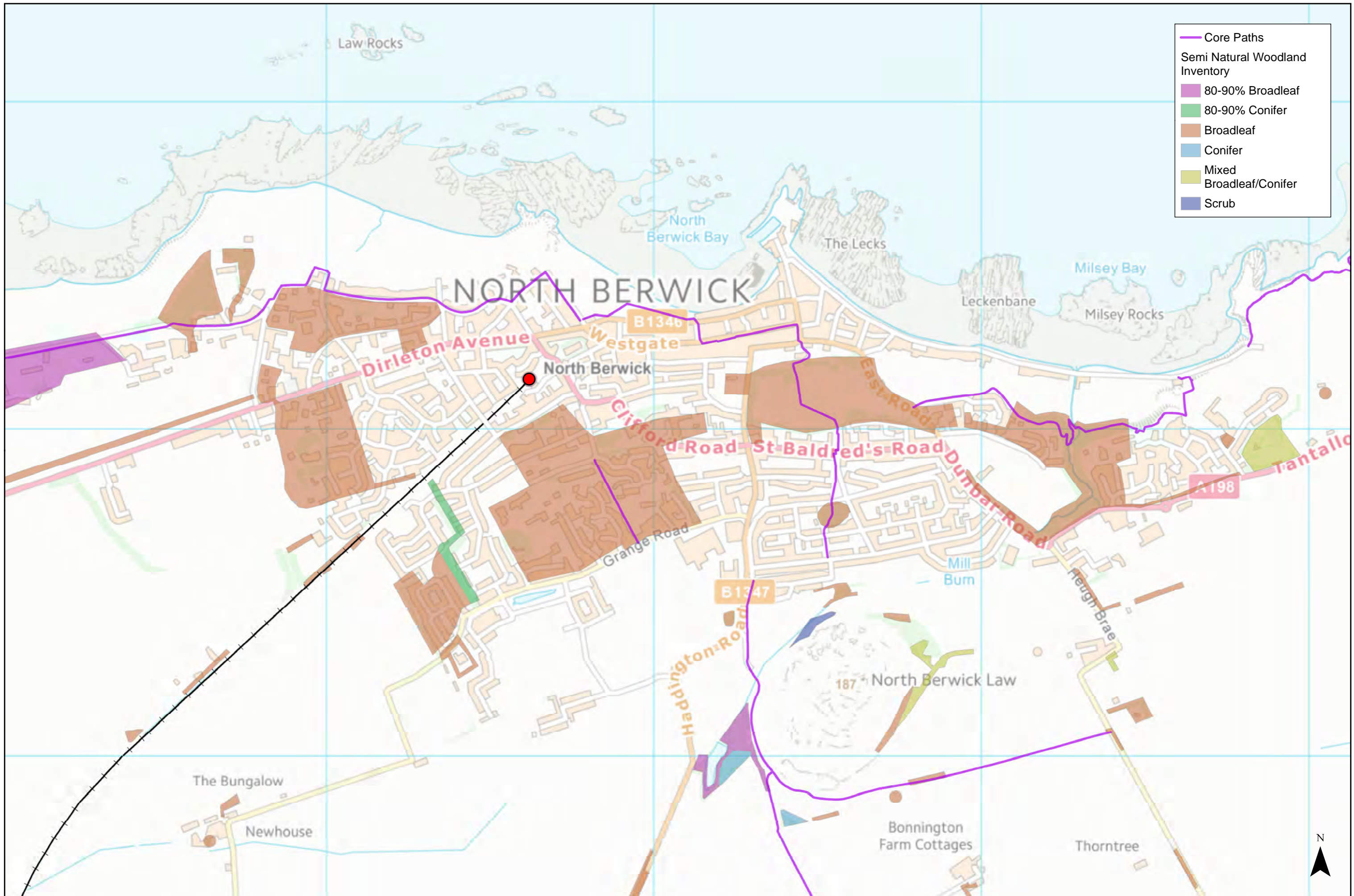
22/02/19

Drawn: NC

Checked: GS

Land Capability for Agriculture

Figure 1 Rev A



Core Paths

Semi Natural Woodland Inventory

- 80-90% Broadleaf
- 80-90% Conifer
- Broadleaf
- Conifer
- Mixed Broadleaf/Conifer
- Scrub

North Berwick

Contains OS data © Crown Copyright and database right 2018
 © Scottish Natural Heritage
 Contains Ordnance Survey data © Crown copyright and database right [2018]



Client

1:10,301 @ A3
 25/02/19
 Drawn: NC
 Checked: GS

Semi Natural Woodland Inventory

Figure 1 Rev A



— Core Paths

Zone Type

- high dispersal network
- moderate dispersal network
- wetland habitat

North Berwick

Contains OS data © Crown Copyright and database right 2018
 © Scottish Natural Heritage
 Contains Ordnance Survey data © Crown copyright and database right [2018]



Client

1:10,301 @ A3
 25/02/19
 Drawn: NC
 Checked: GS

Wetland Network

Figure 1 Rev A