




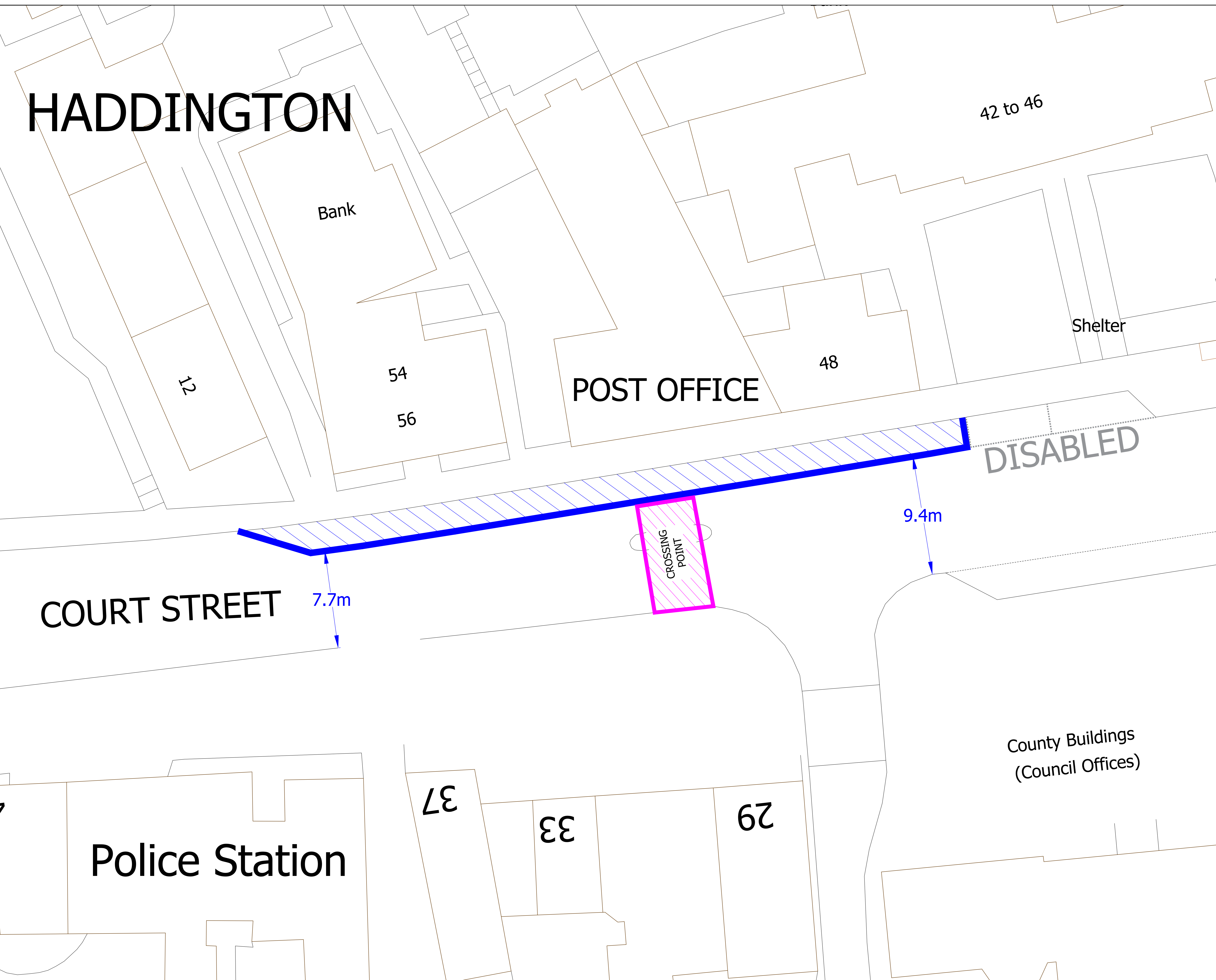
# HADDINGTON

**LEGEND**

-  FOOTWAY WIDENING:
  - TEMPORARY BARRIER TO BE PLACE AS PER DRAWING. (62m)
-  CARRIAGEWAY CROSSING POINT
-  NORMAL MARKING RETAINED


**NOTE:**

- TEMPORARY BARRIERS WILL BE REPLACE WITH BOLT-DOWN CYLINDRICAL BOLLARDS AS PER DRAWING



REVISION	DETAILS	BY	DATE

East Lothian Council  
Partnership and Community Services  
Infrastructure  
Road Services  
John Muir House  
Haddington  
East Lothian  
EH41 3HA  
Tel: 01620 827827



**HADDINGTON  
COURT STREET  
SPACES FOR PEOPLE  
STAGE 1**

Date: JUNE 2020 Scale: 1:100 (A0) Client: N/A	Cad filename: N/A Drawn by: R.McN Checked by: MG
---	--

This map is based upon Ordnance Survey material with the permission of Ordnance Survey on behalf of the Controller of Her Majesty's Stationary Office © Crown copyright. Unauthorised reproduction infringes Crown copyright and may lead to prosecution or civil proceedings. East Lothian Council 1000 23381 (2004)