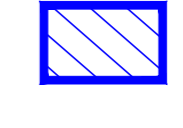
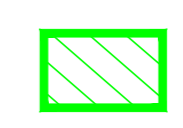

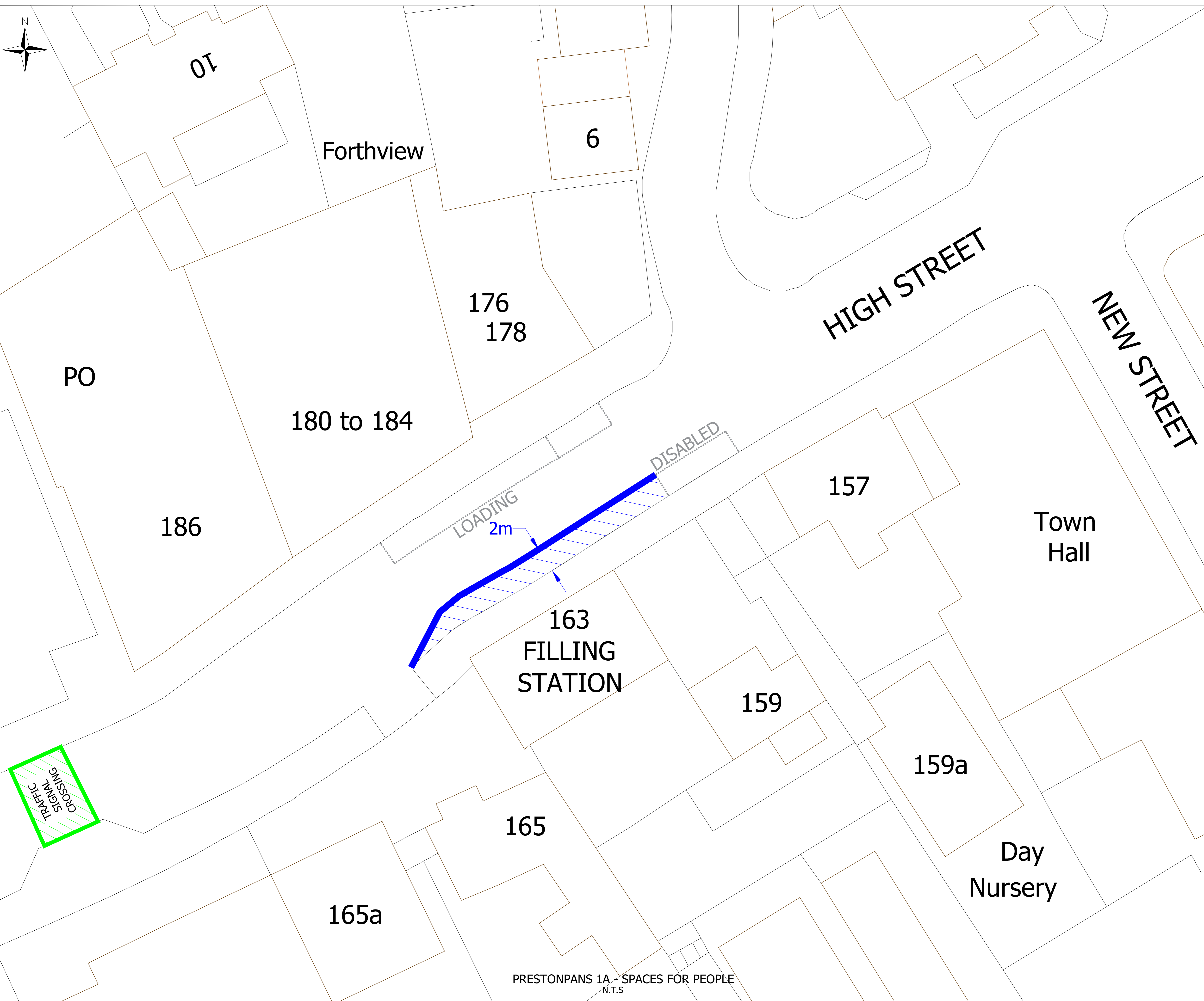


- LEGEND**
-  FOOTWAY WIDENING:
 - TEMPORARY BARRIER TO BE PLACE AS PER DRAWING. (26m)
 -  TRAFFIC SIGNAL CROSSING
 -  NORMAL MARKING RETAINED

- NOTE:**
- TEMPORARY BARRIERS WILL BE REPLACE WITH BOLT-DOWN CYLINDRICAL BOLLARDS AS PER DRAWING



REVISION	DETAILS	BY	DATE

East Lothian Council
 Partnership and Community Services
 Infrastructure
 Road Services
 John Muir House
 Haddington
 East Lothian
 EH41 3HA
 Tel: 01620 827827



**PRESTONPANS
 HIGH STREET
 SPACES FOR PEOPLE
 PRESTONPANS 1A**

Date: JUNE 2020	Cad filename: revdate
Scale:	Drawn by: R.McN
Client: n/a	Checked by: GM

This map is based upon Ordnance Survey material with the permission of Ordnance Survey on behalf of the Controller of Her Majesty's Stationary Office © Crown copyright. Unauthorised reproduction infringes Crown copyright and may lead to prosecution or civil proceedings. East Lothian Council 1000 23381 (2004)