





- LEGEND**
-  ADDITIONAL SPACE FOR PEDESTRIANS
  -  DEMARCATIOn BOLLARDS
  -  PLANTERS
  -  ADDITIONAL LOADING AREA

REVISION	DETAILS	BY	DATE

--	--	--	--

East Lothian Council  
 Road Services  
 John Muir House  
 Haddington  
 East Lothian  
 EH41 3HA



**NORTH BERWICK TOWN CENTRE  
 SPACES FOR PEOPLE  
 PROPOSED PLAN**

Date: 23.7.2020  
 Scale: NOT TO SCALE  
 Drawn by: JC  
 Checked by: PNF

This map is based upon Ordnance Survey material with the permission of Ordnance Survey on behalf of the Controller of Her Majesty's Stationary Office © Crown copyright. Unauthorised reproduction infringes Crown copyright and may lead to prosecution or civil proceedings. East Lothian Council 1000 23381