

Appendix 1: East Lothian Open Space Typology used for the Open Space Strategy and Audit

Each audited open space in the Open Space Audit 2024/25 was allocated to one of these categories and sub-categories.

PAN 65 Category	Sub-Category
Public parks and gardens	Country Park Local Park Town Park Privately Owned Local Park Privately Owned Town Park
Private gardens or grounds*	Institutional Grounds & Gardens Private Gardens
Amenity greenspace	Residential Business & Commercial Institutional Other Amenity Residential with Equipped Play (AREP) Privately Owned AREP Privately Owned Residential
Playspace for children and teenagers	Equipped Playspaces Privately Owned Playspace
Sports areas	Playing Fields Bowling Greens Tennis Courts
Green corridors	River Valley Greenspace Core Path Corridors Privately Owned Green Corridor
Natural / semi-natural greenspaces	Regional Park Coastal / Beach Woodlands Bings / Vacant & Derelict Land Privately Owned Semi-Natural Greenspace
Other functional greenspaces	Allotments Cemeteries / Churchyards Schoolgrounds Golf Courses
Civic space	Harbours Town Squares
Other	Community Garden Other Urban Greenspace

* Private Gardens or Grounds are privately owned but accessible to the public.

APPENDIX 2:**Findings of Quality Assessment (percentage quality scores for each quality indicator) for each Cluster Area from the Open Space Audit 2024/25 for all open space sites audited (including both Council owned and privately owned sites)**

Refer to the Quality Scoring methodology in Appendix 3 for further details.

DUNBAR CLUSTER – all open space sites audited in this Cluster Area (including both Council owned and privately owned sites)

Settlement	No. of open space sites	Total Area of open space (hectares)	Access & Community %	Attractiveness / Place Appeal %	Biodiversity %	Functionality %	Community Benefits %	Tackling Climate Change %	Total Overall Percentage %
Dunbar	46	229.98	72.6	82.8	67.9	70.1	76.6	67.2	74.1
East Linton	16	17.26	67.0	82.0	74.1	62.6	75.6	76.1	73.3
Innerwick	2	0.97	72.9	85.0	67.5	75.6	80.0	61.3	75.3
Oldhamstocks	2	0.85	67.3	86.3	72.5	67.2	86.7	60.0	74.3
Spott	1	0.29	56.7	87.5	75.0	70.0	83.3	60.0	73.1*
Stenton	4	1.41	72.4	92.5	68.3	64.1	83.3	61.1	75.0
Whitekirk	1	0.43	57.1	85.0	65.0	50.0	86.7	72.0	70.0*
AVERAGE QUALITY SCORE FOR THE CLUSTER			66.6	85.9	70.0	65.7	81.7	65.4	73.6

* Note: only 1 site audited in this settlement

HADDINGTON CLUSTER – all open space sites audited in this Cluster Area (including both Council owned and privately owned sites)

Settlement	No. of open space sites	Total Area of open space (hectares)	Access & Community %	Attractiveness / Place Appeal %	Biodiversity %	Functionality %	Community Benefits %	Tackling Climate Change %	Total Overall Percentage %
Athelstaneford	3	1.90	81.0	91.7	70.3	81.8	82.9	68.7	80.8
Bolton	2	0.33	69.2	87.5	65.0	62.8	78.3	68.0	73.4
Drem	1	0.15	54.3	62.5	45.0	56.7	62.9	32.0	54.1*
East Saltoun	4	6.51	64.8	84.4	74.3	62.4	73.0	67.7	71.6
Garvald	3	1.20	69.2	94.2	74.2	80.6	86.7	75.2	80.9
Gifford	8	48.63	65.1	86.5	74.7	68.0	76.0	68.7	74.5
Haddington	48	124.54	67.1	79.1	65.3	60.8	72.5	66.4	69.0
Humbie	3	5.91	55.0	82.9	75.0	57.8	69.4	63.4	68.4
AVERAGE QUALITY SCORE FOR THE CLUSTER			65.7	83.6	68.0	66.4	75.2	63.8	71.6

* Note: only 1 site audited in this settlement

MUSSELBURGH CLUSTER – all open space sites audited in this Cluster Area (including both Council owned and privately owned sites)

Settlement	No. of open space sites	Total Area of open space (hectares)	Access & Community %	Attractiveness / Place Appeal %	Biodiversity %	Functionality %	Community Benefits %	Tackling Climate Change %	Total Overall Percentage %
Musselburgh	47	254.33	75.7	79.9	66.3	66.2	72.1	68.2	72.2
Wallyford	14	16.26	66.0	66.6	48.5	53.1	65.1	46.4	59.1
Whitecraig	5	4.82	73.6	66.9	61.2	51.0	60.0	61.9	62.3
AVERAGE QUALITY SCORE FOR THE CLUSTER			71.8	71.1	58.7	56.8	65.7	58.8	64.5

NORTH BERWICK CLUSTER – all open space sites audited in this Cluster Area (including both Council owned and privately owned sites)

Settlement	No. of open space sites	Total Area of open space (hectares)	Access & Community %	Attractiveness / Place Appeal %	Biodiversity %	Functionality %	Community Benefits %	Tackling Climate Change %	Total Overall Percentage %
Aberlady	13	100.24	71.1	84.7	65.1	66.8	73.7	72.9	72.4
Dirleton	13	21.01	67.5	82.7	66.8	58.7	76.9	62.9	69.7
Gullane	16	426.39	73.0	86.8	68.1	66.5	78.8	64.0	73.8
North Berwick	37	231.18	69.6	83.6	68.2	63.7	77.4	70.8	73.1
AVERAGE QUALITY SCORE % FOR THE CLUSTER			70.3	84.5	67.1	63.9	76.7	67.7	72.3

PRESTONPANS CLUSTER – all open space sites audited in this Cluster Area (including both Council owned and privately owned sites)

Settlement	No. of open space sites	Total Area of open space (hectares)	Access & Community %	Attractiveness / Place Appeal %	Biodiversity %	Functionality %	Community Benefits %	Tackling Climate Change %	Total Overall Percentage %
Blindwells	1	0.72	91.4	92.5	60.0	80.0	85.7	71.4	81.9*
Cockenzie & Port Seton	21	16.73	73.2	76.6	58.5	63.4	74.5	67.1	69.4
Longniddry	15	69.54	64.5	81.7	71.3	56.8	69.4	77.0	69.9
Prestonpans	39	126.54	68.0	76.1	59.2	63.0	71.3	59.3	67.2
AVERAGE QUALITY SCORE FOR THE CLUSTER			74.3	81.7	62.3	65.8	75.2	68.7	72.1

* Note: only 1 site audited in this settlement

TRANENT CLUSTER – all open space sites audited in this Cluster Area (including both Council owned and privately owned sites)

Settlement	No. of open space sites	Total Area of open space (hectares)	Access & Community %	Attractiveness / Place Appeal %	Biodiversity %	Functionality %	Community Benefits %	Tackling Climate Change %	Total Overall Percentage %
Elphinstone	5	1.95	45.9	65.6	61.4	55.7	58.3	58.0	58.4
Gladsmuir	1	0.83	80.0	95.0	80.0	76.7	83.3	76.0	82.9*
Macmerry	12	6.62	66.0	75.2	62.6	54.8	68.3	68.1	65.9
New Winton	3	8.87	67.6	85.8	84.0	61.5	77.3	64.2	73.6
Ormiston	11	8.73	60.4	70.8	57.4	53.3	68.3	66.6	63.2
Pencaitland	16	40.53	67.0	78.5	66.1	58.2	69.4	63.0	67.4
Tranent	43	40.65	67.9	70.4	65.5	55.8	66.3	62.9	65.1
AVERAGE QUALITY SCORE FOR THE CLUSTER			65.0	77.3	68.1	59.4	70.2	65.5	68.1

* Note: only 1 site audited in this settlement

Appendix 3:

Summaries of the findings of East Lothian Open Space Audit by Cluster Area

Appendix 3 summarises the findings of the Open Space Quality assessment and Accessibility assessment of Public Parks & Gardens and Amenity Greenspaces by Cluster Area:

- **Dunbar Cluster**
- **Haddington Cluster**
- **Musselburgh Cluster**
- **North Berwick Cluster**
- **Prestonpans Cluster**
- **Tranent Cluster**

Methodology:

Quality assessment summary for each Cluster Area:

The Quality of each open space was audited under the following categories (see details in Table 2 of the main Technical Report):

- Access & Community
- Attractiveness / Place Appeal
- Biodiversity
- Functionality
- Community Benefits
- Tackling Climate Change

Quality scoring:

Each open space was assigned Quality scores of between 0 to 5 (where 0 = 'not present' / lowest quality to 5 = highest quality) for the range of categories assessed in the audit. An average Quality score for each site was then calculated as the percentage of the total maximum possible score. This was applied consistently across all **462 open spaces** in the Open Space Audit 2024/25. The fitness for purpose of each site was categorised as shown below:

Fitness for purpose quality scoring:

Band A	Band B	Band C	Band D	Band E
Score of 75% or more	Score of 65 - 74%	Score of 55 - 64%	Score of 45 – 54%	Score of less than 45%
Excellent	Good	Fair	Poor	Failing
<i>Fit for purpose</i>			<i>Not fit for purpose</i>	

Accessibility assessment summary for each Cluster Area:

Refer to the mapped Accessibility distance threshold maps (Open Space Strategy Mapping: Maps 3 to 7)

Table i: Summary of the Findings of the Cluster Based Quantity, Quality and Accessibility Analysis for the various Open Space Types

Cluster	Total number of all open spaces audited in this Cluster	Green Networks (Natural & Semi-natural Greenspaces, Green Corridors)	Parks and Gardens			Amenity Greenspace	Playspaces	Sports Areas
		Accessibility	Quantity	Quality	Accessibility	Quality	Accessibility	Accessibility
Dunbar	75 sites	YES	YES	YES	NO	YES	YES	YES
Haddington	74 sites	YES	YES	YES	YES	YES	YES	YES
Musselburgh	66 sites	YES	YES	YES	NO	YES	YES	YES
North Berwick	80 sites	YES	YES	YES	NO	YES	NO	YES
Prestonpans	76 sites	YES	YES	YES	YES	YES	NO	YES
Tranent	91 sites	YES	YES	YES	YES	YES	NO	YES
Total no. of sites	462 sites							

KEY:

YES	Cluster meets standards
NO	Some area(s) of Cluster are outwith accessibility distance thresholds, however, there are areas of new housing development still under construction with new greenspaces / play areas still to be delivered; and/or new play areas in development
NO	Some area(s) of Cluster are outwith accessibility distance thresholds, however, these are historic issues due to layout of older parts of the town with no opportunity for retrofitting new greenspaces

Dunbar Cluster

The Dunbar Cluster area includes Dunbar and the villages of East Linton, Stenton, Innerwick, Spott and Oldhamstocks. Dunbar has a growing population and good road and rail links to Edinburgh and the south. East Linton has a growing population and a new railway station on the East Coast Main Line. The Cluster includes the small villages of Stenton, Innerwick and Oldhamstocks, which are located in the foothills of the Lammermuir Hills.

Public Parks and Gardens

The Dunbar Cluster includes the only designated Country Park in East Lothian: John Muir Country Park. The Cluster includes the destination park of Lauderdale Park in Dunbar, which has had significant improvements since 2018 including a new inclusive play area, Winterfield Park in Dunbar and Memorial Park in East Linton, which have had improvements including 'Nature Network' enhancements. New privately owned parks, greenspaces and playspaces have recently been constructed in Dunbar and East Linton in new housing developments.

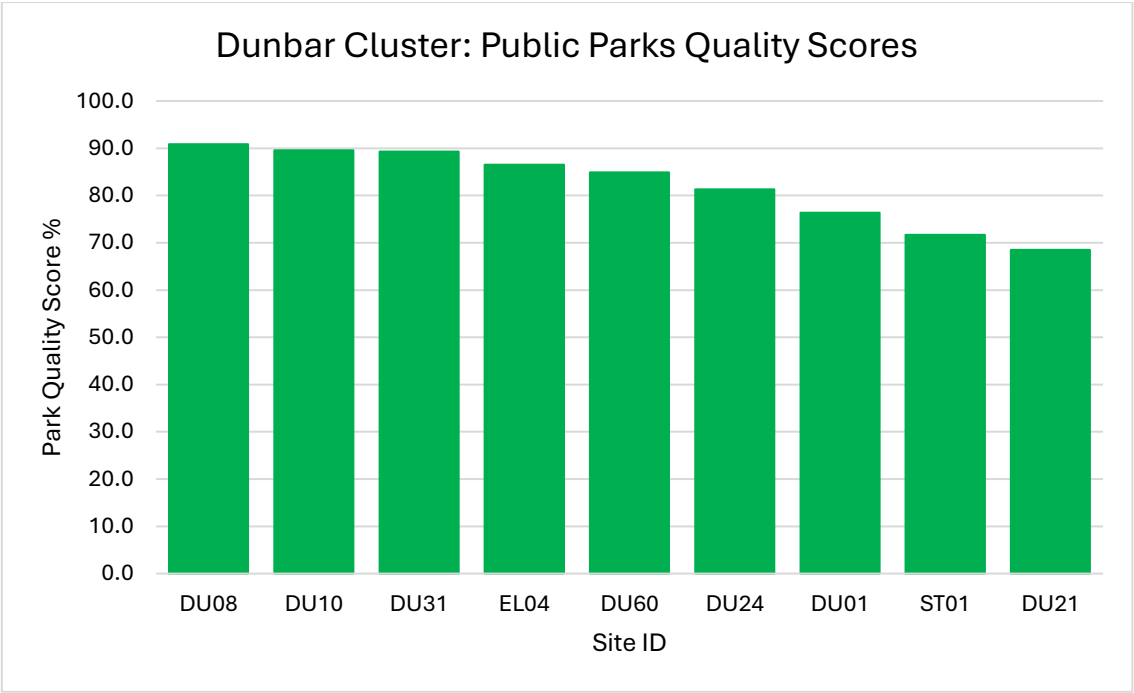
Table ii: Public Parks & Gardens in Dunbar Cluster

Site ID	Settlement	Site Name	Type of Public Park	Area (hectares)	Does it meet the 65% Parks Quality Standard?
DU01	Dunbar	Ashfield	Local Park	0.88	Yes
DU08	Dunbar	John Muir Country Park	Country Park	116.92	Yes
DU10	Dunbar	Lauderdale Park	Town Parks	1.45	Yes
DU21	West Barns	West Barns Park	Local Park	1.43	Yes
DU24	Dunbar	Winterfield Park	Town Parks	6.46	Yes
DU31	Dunbar	Hallhill SW Greenspace/Park	Privately Owned Town Park	2.27	Yes
DU60	West Barns	West Barns Memorial Park	Local Park	0.14	Yes
EL04	East Linton	Memorial Park	Town Park	3.54	Yes
ST01	Stenton	Recreational Ground	Local Park	0.60	Yes

Public Parks

The average Quality score for all Public Parks & Gardens in the Dunbar Cluster area is 82%.

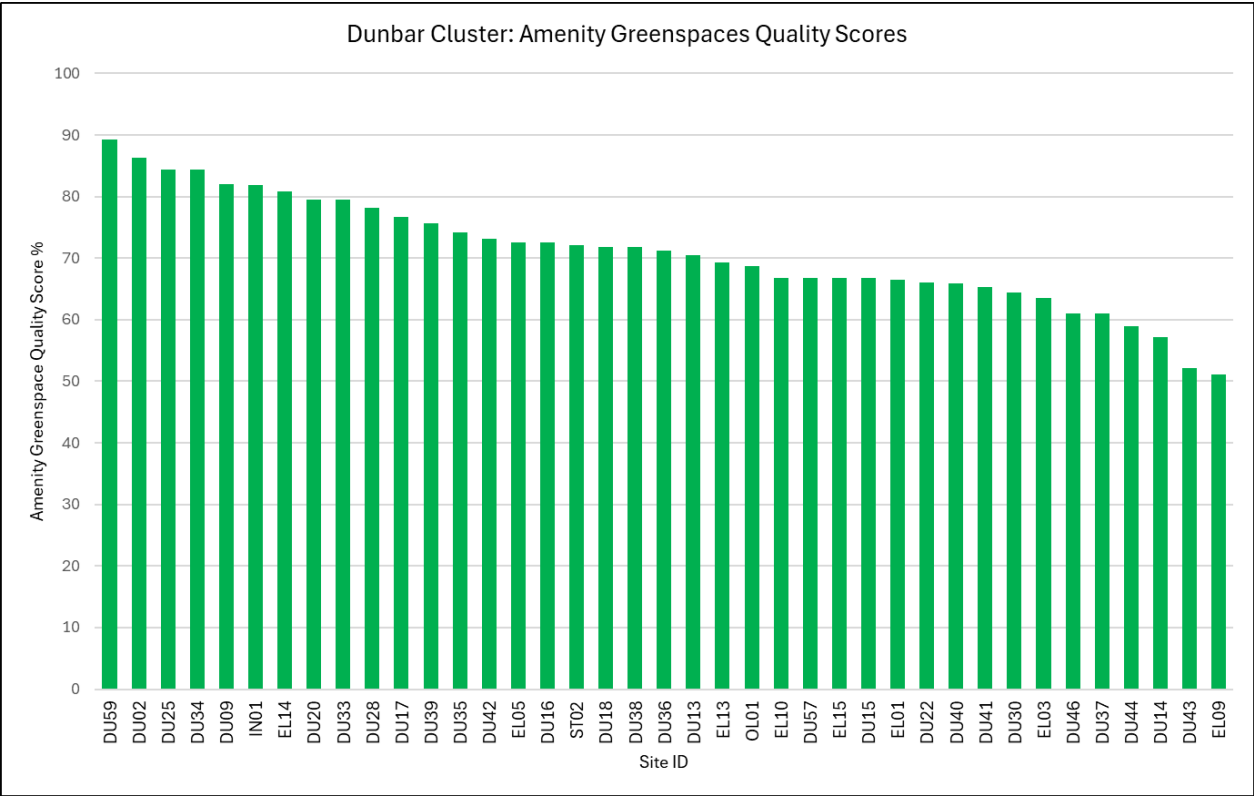
The public parks & gardens Quality scores for all audited sites in Dunbar Cluster are shown in the following figure:



Amenity Greenspace

The average Quality score for all Amenity Greenspaces (this category includes ‘amenity greenspaces’ and ‘playspaces’) in the Dunbar Cluster area is 71%.

The amenity greenspace Quality scores for all audited sites in Dunbar Cluster are shown in the following figure:



The amenity greenspaces in Dunbar Cluster which scored the highest Quality scores were:

Site ID	Site Name	Category of Amenity Greenspace	Settlement	Does it meet the 55% Quality Standard?
DU59	Shore Road Picnic Site	Amenity Greenspace - Other	Dunbar	YES
DU02	Bleachingfield	Amenity Greenspace - Other	Dunbar	YES
DU25	East Beach Area	Amenity Residential with Equipped Play	Dunbar	YES

All amenity greenspaces in Dunbar Cluster met the 55% Quality Standard except for the following 2 sites, which did not meet the Quality Standard:

Site ID	Site Name	Category of Amenity Greenspace	Settlement	Does it meet the 55% Quality Standard?
DU43	Pikemen Crescent Playspace	Privately Owned Amenity Residential with Equipped Play	Dunbar	NO
EL09	Stories Park	Amenity Greenspace - Residential	East Linton	NO

Accessibility assessment (distance thresholds):

- **Public Parks:** Most areas of Dunbar Cluster have good access to public parks, including John Muir Country Park, with a combination of existing and new Town Parks and Local Parks, with the exception of the south-eastern area of Dunbar, which is the new housing development constructed through the current Local Development Plan 2018 – this residential area falls outwith the Public Parks catchment areas and is currently still under construction.
- **Sports Pitches and outdoor sports facilities:** All areas of Dunbar Cluster meet the 2026 Cluster Provision standard for Sports Pitches and outdoor sports facilities.
- **Equipped Play Areas:** Dunbar Cluster meets the accessibility standard distance threshold for Equipped Play Areas.

Sports Areas Actions

Proposed actions to improve local and regional sports provision:

- Current and future demand will be met for cricket, rugby, hockey, tennis and bowls.
- All residential areas within the cluster fall within the 2026 ELC accessibility standard for sports areas of 'Provision within the Cluster Area'.
- Further sports enhancements at Hallhill are due to be delivered with developer contributions, specifically 1 x full size grass sports pitch and 2 x team changing extension to Hallhill Healthy Living Centre.
- An assessment of future need for this Cluster will be undertaken to assess the requirements for sports provision based on the anticipated housing allocations and locations identified in the emerging Local Development Plan 2.
- Future developer contributions should be based around **Cluster wide sports provision**.

Haddington Cluster

Haddington is the second largest town in East Lothian, and the administrative headquarters for the Council. There are a number of smaller villages scattered throughout the inland area including Athelstaneford, Bolton, East Saltoun, Garvald, Gifford, Drem and Humbie. This cluster area extends to the Lammermuir Hills in the south and the historic villages of Gifford and Garvald.

Public Parks and Gardens

The Haddington Cluster includes the destination park of Neilson Park in Haddington, which has had improvements since 2018 including a new upgraded play area. Other parks in the cluster area have had improvements including 'Nature Network' enhancements. New privately owned parks, greenspaces and playspaces have recently been constructed in Haddington in new housing developments.

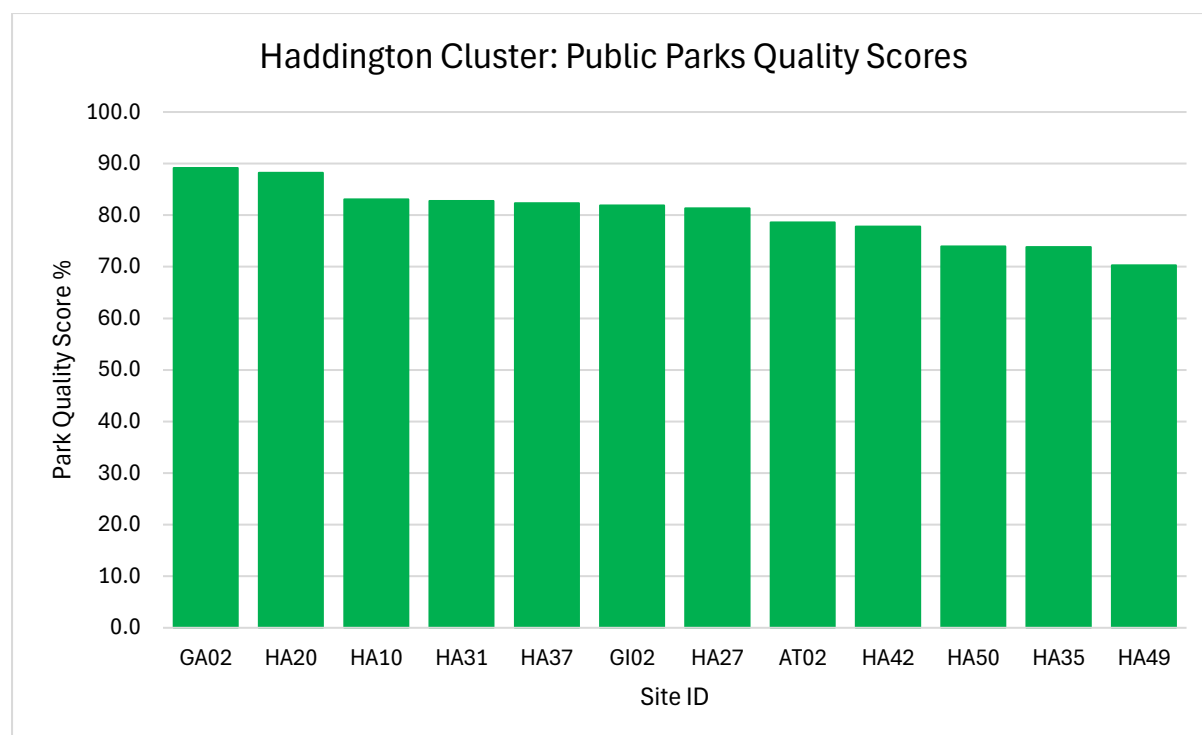
Table iii: Public Parks & Gardens in Haddington Cluster

Site ID	Settlement	Site Name	Type of Public Park	Area (hectares)	Does it meet the 65% Parks Quality Standard?
AT02	Athelstaneford	Recreation Ground	Local Park	1.33	Yes
GA02	Garvald	Garvald Park	Local Park	0.76	Yes
GI02	Gifford	Gifford Park	Local Park	1.99	Yes
HA10	Haddington	East & West Haugh	Local Park	1.88	Yes
HA20	Haddington	Neilson Park	Town Parks	5.24	Yes
HA27	Haddington	Riverside Park / Lady Kitty's Garden	Local Park	0.94	Yes
HA31	Haddington	St Mary's Pleasance	Privately Owned Local Park	0.69	Yes
HA35	Haddington	Memorial Park	Local Park	0.33	Yes
HA37	Haddington	Whittinghame Drive	Local Park	3.01	Yes
HA42	Haddington	Letham Mains Park	Privately Owned Town Park	4.76	Yes
HA49	Haddington	Old Station Park	Local Park	0.13	Yes
HA50	Haddington	Knowesley Park	Privately Owned Local Park	0.62	Yes

Public Parks

The average Quality score for all Public Parks & Gardens in the Haddington Cluster area is 80%.

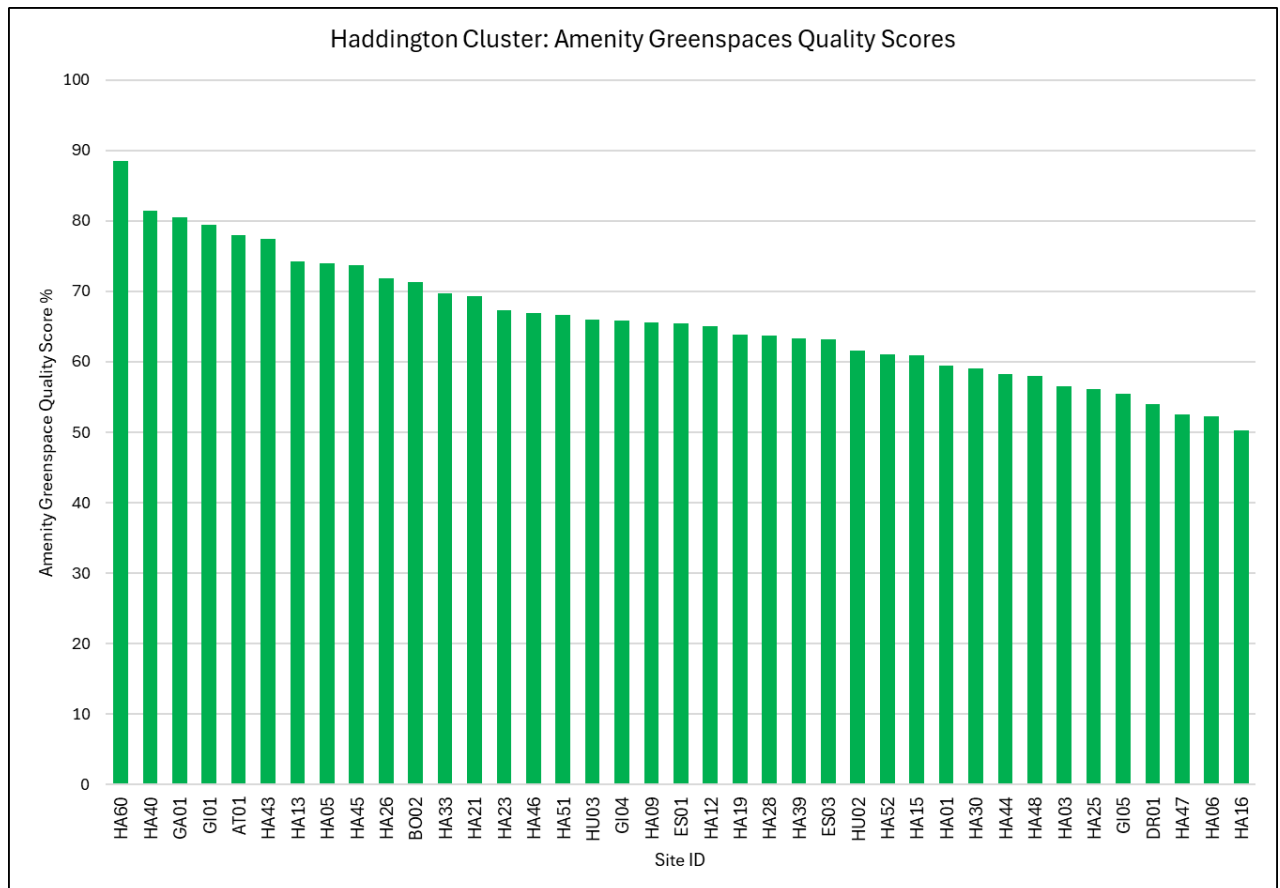
The public parks & gardens Quality scores for all audited sites in Haddington Cluster are shown in the following figure:



Amenity Greenspace

The average Quality score for all Amenity Greenspaces (this category includes ‘amenity greenspaces’ and ‘playspaces’) in the Haddington Cluster area is 66%.

The amenity greenspace Quality scores for all audited sites in Haddington Cluster are shown the following figure:



The amenity greenspaces in Haddington Cluster which scored the highest Quality scores were:

Site ID	Site Name	Category of Amenity Greenspace	Settlement	Does it meet the 55% Quality Standard?
HA60	Community Hospital Grounds	Amenity Greenspace - Institutional (NHS owned)	Haddington	YES
HA40	Nungate Gardens	Privately Owned Amenity Residential with Equipped Play	Haddington	YES
GA01	Garvald Hall	Amenity Greenspace - Other	Garvald	YES

All amenity greenspaces in Haddington Cluster met the 55% Quality Standard except for the following 4 sites, which did not meet the Quality Standard:

Site ID	Site Name	Category of Amenity Greenspace	Settlement	Does it meet the 55% Quality Standard?
DR01	Village Green	Amenity Greenspace - Other	Drem	NO
HA47	Gateside East Greenspace	Amenity Greenspace - Privately Owned Residential	Haddington	NO
HA06	Burnside	Amenity Greenspace - Residential	Haddington	NO
HA16	Herdmanflatt	Amenity Residential with Equipped Play	Haddington	NO

Accessibility assessment (distance thresholds):

- **Public Parks:** All areas of Haddington Cluster have good access to public parks, with a combination of existing and new Town Parks and Local Parks.
- **Sports Pitches and outdoor sports facilities:** All areas of Haddington Cluster meet the 2026 Cluster Provision standard for Sports Pitches and outdoor sports facilities.
- **Equipped Play Areas:** Haddington Cluster meets the accessibility standard distance threshold for Equipped Play Areas

Sports Areas Actions

Proposed actions to improve local and regional sports provision:

- Current and future demand will be met for cricket, rugby, hockey, tennis and bowls.
- All residential areas within the cluster fall within the 2026 ELC accessibility standard for sports areas of 'Provision within the Cluster Area'.
- An assessment of future need for this Cluster will be undertaken to assess the requirements for sports provision based on the anticipated housing allocations and locations identified in the emerging Local Development Plan 2.
- Future developer contributions should be based around **Cluster wide sports provision**.

Musselburgh Cluster

Musselburgh is East Lothian's largest town, and borders the City of Edinburgh. The cluster has experienced significant growth. Large scale housing developments are underway in the Musselburgh and Craighall areas. Musselburgh, Inveresk and Wallyford are adjoining communities, located in the north-west of the county. A high number of residents commute to Edinburgh for employment. Wallyford is a former mining village, which has experienced significant expansion recently with the development of new housing areas. To the south are the villages of Whitecraig and Old Craighall; both have experienced new housing developments in recent years.

Public Parks and Gardens

The Musselburgh Cluster includes the destination park of Lewisvale Park in Musselburgh, which has had significant improvements since 2018 including a new play area particularly aimed at older children and teens. Other parks in the cluster area have had improvements including 'Nature Network' enhancements. New privately owned parks, greenspaces and playspaces have recently been constructed in new housing developments across the cluster.

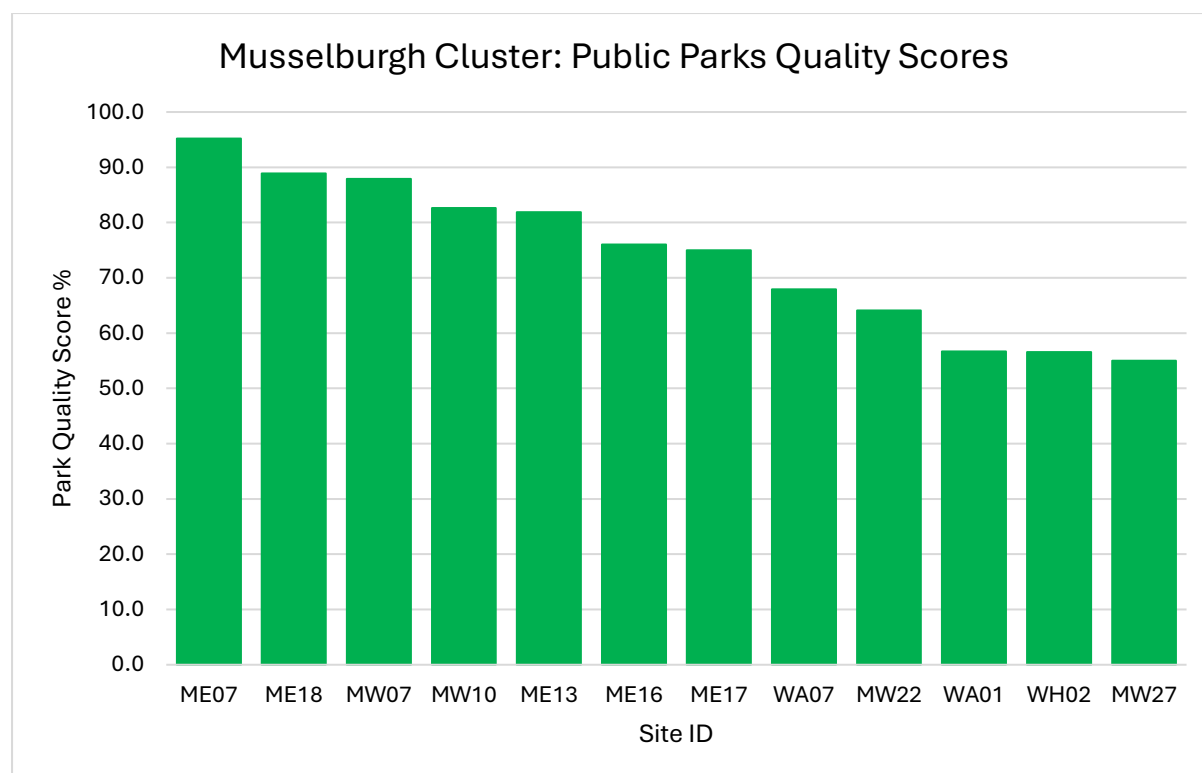
Table iv: Public Parks & Gardens in Musselburgh Cluster

Site ID	Settlement	Site Name	Type of Public Park	Area (hectares)	Does it meet the 65% Parks Quality Standard?
ME07	Musselburgh	Lewisvale Park	Town Parks	8.45	Yes
ME13	Musselburgh	St Ninians Park	Local Park	2.20	Yes
ME16	Musselburgh	Windsor Gardens	Privately Owned Local Park	0.24	Yes
ME17	Musselburgh	Levenhall Links Park	Local Park	24.25	Yes
ME18	Musselburgh	Pinkie Park	Privately Owned Town Park	5.40	Yes
MW07	Musselburgh	Fisherrow Links	Town Park	9.36	Yes
MW10	Musselburgh	Haugh Park	Local Park	2.55	Yes
MW22	Musselburgh	Whitehill Avenue	Local Park	0.94	No
MW27	Old Craighall	Old Craighall Park	Local Park	0.64	No
WA01	Wallyford	Former Community Centre	Local Parks	0.93	No
WA07	Wallyford	Wallyford Park	Local Parks	3.80	Yes
WH02	Whitecraig	Recreation Park	Local Parks	2.25	No

Public Parks

The average Quality score for all Public Parks & Gardens in the Musselburgh Cluster area is 74%.

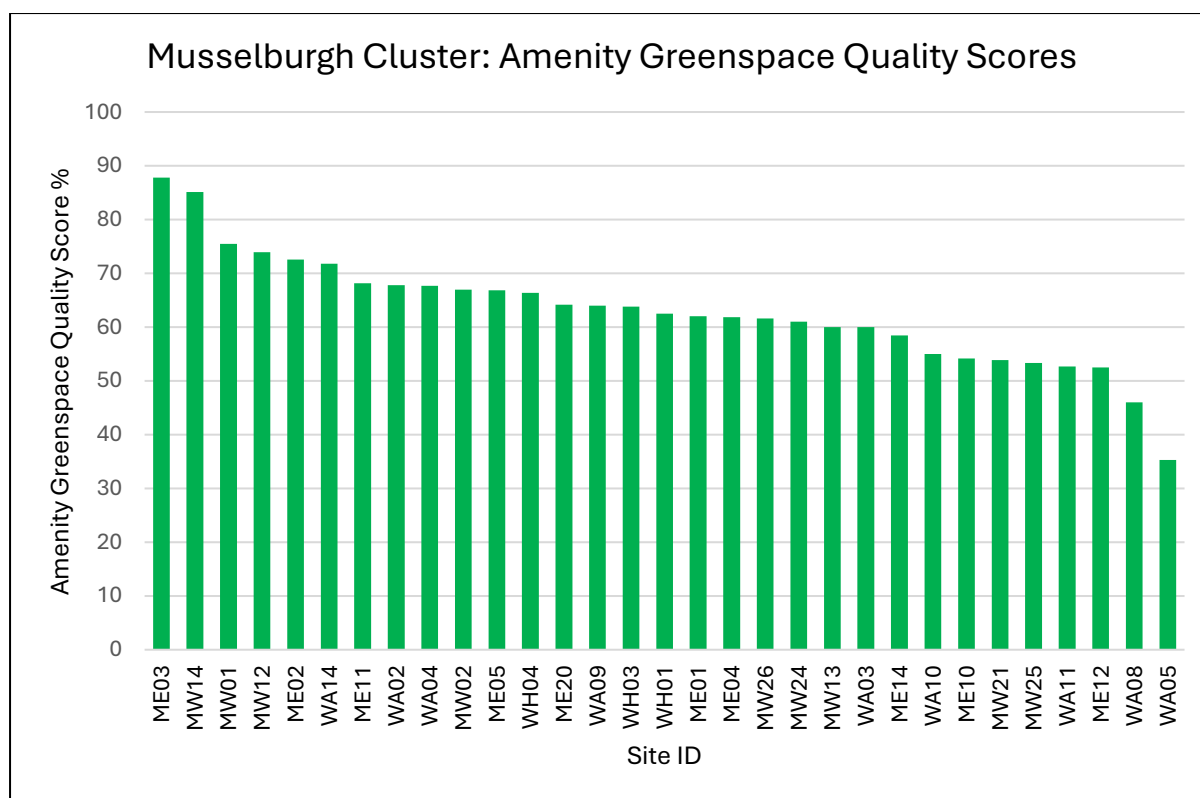
The public parks & gardens Quality scores for all audited sites in Musselburgh Cluster are shown in the following figure:



Amenity Greenspace

The average Quality score for all Amenity Greenspaces (this category includes ‘amenity greenspaces’ and ‘playspaces’) in the Musselburgh Cluster area is 63%.

The amenity greenspace Quality scores for all audited sites in Musselburgh Cluster are shown in the following figure:



The amenity greenspaces in Musselburgh Cluster which scored the highest Quality scores were:

Site ID	Site Name	Category of Amenity Greenspace	Settlement	Does it meet the 55% Quality Standard?
ME03	Eskside East and West	Amenity Greenspace - Other	Musselburgh	YES
MW14	Murdoch's Green	Amenity Greenspace - Other	Musselburgh	YES
MW01	Clayknowes	Amenity Greenspace - Residential	Musselburgh	YES

All amenity greenspaces in Musselburgh Cluster met the 55% Quality Standard except for the following 7 sites, which did not meet the Quality Standard:

Site ID	Site Name	Category of Amenity Greenspace	Settlement	Does it meet the 55% Quality Standard?
ME10	Macbeth Moir	Amenity Residential with Equipped Play	Musselburgh	NO
MW21	Stoneyhill Avenue	Amenity Greenspace - Residential	Musselburgh	NO
MW25	Clayknowes Road Open Space	Privately Owned Residential Greenspace	Musselburgh	NO

WA11	St Clements Wells Greenspace	Privately Owned Amenity Residential with Equipped Play	Wallyford	NO
ME12	Pinkie 2	Amenity Greenspace - Residential	Musselburgh	NO
WA08	Drumhor Gardens	Amenity Greenspace - Residential	Wallyford	NO
WA05	St Clements Terrace	Amenity Greenspace - Residential	Wallyford	NO

Accessibility assessment (distance thresholds):

- **Public Parks:** Most areas of Musselburgh Cluster (Musselburgh, Old Craighall and Whitecraig) have good access to public parks, with a combination of existing and new Town Parks and Local Parks, with the exception of the eastern and south-eastern areas of Wallyford, in the new housing development constructed through the current Local Development Plan 2018 – these residential areas fall outwith the Public Parks catchment areas and are currently still under construction.
- **Sports Pitches and outdoor sports facilities:** All areas of Musselburgh Cluster meet the 2026 Cluster Provision standard for Sports Pitches and outdoor sports facilities.
- **Equipped Play Areas:** Musselburgh Cluster meets the accessibility standard distance threshold for Equipped Play Areas.

Sports Areas Actions

Proposed actions to improve local and regional sports provision:

- New community sports provision at Craighall resulting from the new development site comprising 3 grass football pitches, has recently been completed on site. A team changing facility is still to be provided on site.
- A new 1 x full size grass sports pitch and 2 team changing pavilion linked to new full sized sports pitch are due to be provided in Whitecraig resulting from the Whitecraig South and Whitecraig North housing developments.
- Current and future demand is met for cricket, rugby, hockey, tennis, shinty and bowls.
- All residential areas within the cluster fall within the 2026 ELC accessibility standard for sports areas of 'Provision within the Cluster Area'.
- An assessment of future need for this Cluster will be undertaken to assess the requirements for sports provision based on the anticipated housing allocations and locations identified in the emerging Local Development Plan 2.
- Future developer contributions should be based around **Cluster wide sports provision**.

North Berwick Cluster

North Berwick is located on the coast in the north of East Lothian. The town has a growing population and people commuting to nearby centres of employment. To the west, the attractive historic villages of Aberlady, Gullane and Dirleton follow the coastal road, and the small village of Whitekirk is to the south. The area's settlements are set in high quality landscapes, and are largely composed of conservation areas. This area forms a focal point for tourism and recreation (particularly golf and coastal access) within East Lothian. All of the towns and villages in this cluster have experienced new housing developments in recent years.

Public Parks and Gardens

The North Berwick Cluster includes the destination park of Lodge Grounds in North Berwick, which has had improvements since 2018 including seating and picnic tables, landscaping and 'Nature Networks' enhancements. New play areas have been constructed in the Pleasance in Aberlady and Memorial Park in Gullane. Various parks in the cluster area have had improvements including 'Nature Network' enhancements. New privately owned parks, greenspaces and playspaces have recently been constructed in new housing developments across the cluster.

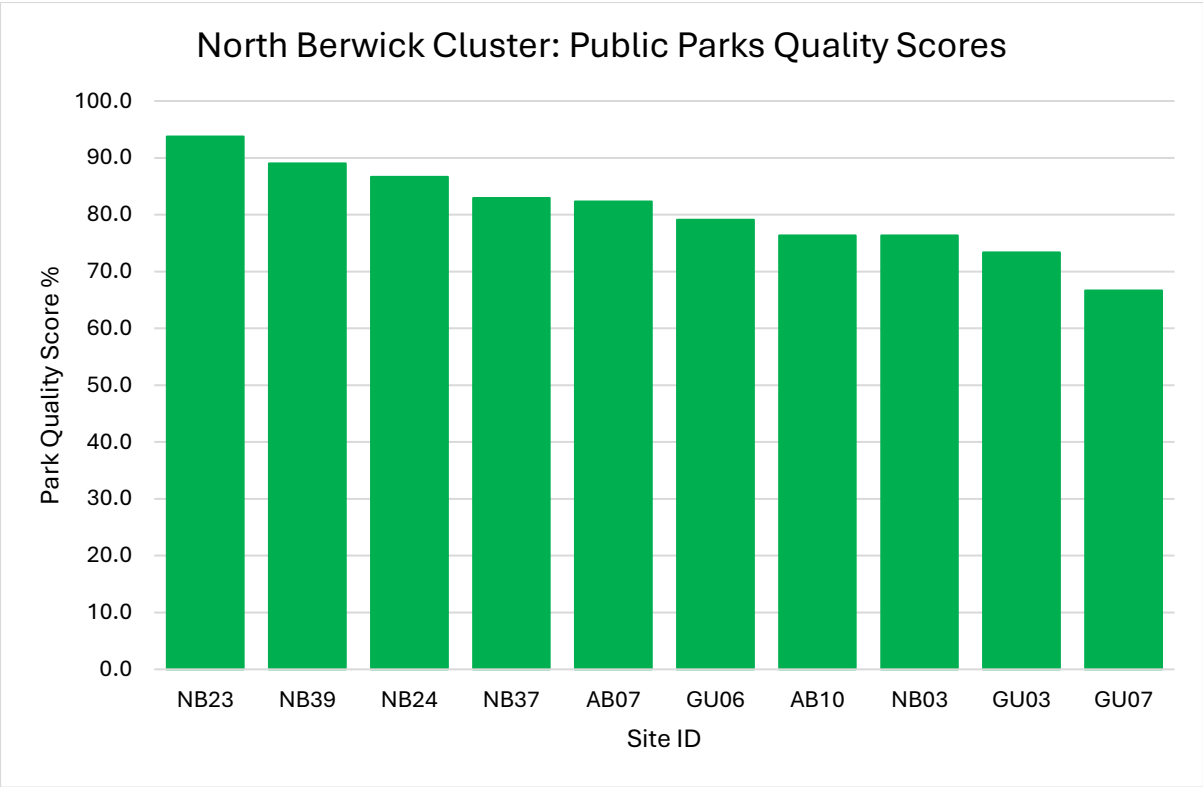
Table v: Public Parks & Gardens in North Berwick Cluster

Site ID	Settlement	Site Name	Type of Public Park	Area (hectares)	Does it meet the 65% Parks Quality Standard?
AB07	Aberlady	Pleasance	Local Park	0.30	Yes
AB10	Aberlady	War Memorial	Local Park	0.08	Yes
GU03	Gullane	Goose Green	Local Park	1.84	Yes
GU06	Gullane	Recreation Park	Local Park	3.72	Yes
GU07	Gullane	Smiddy Green	Local Park	2.94	Yes
NB03	North Berwick	East Links	Local Park	7.27	Yes
NB23	North Berwick	Lodge Grounds	Town Park	9.07	Yes
NB24	North Berwick	West Links & Elcho Green	Local Park	1.18	Yes
NB37	North Berwick	Gilsland Grange Park	Privately Owned Local Park	0.30	Yes
NB39	North Berwick	Blackadder Crescent Local Park	Privately Owned Local Park	0.75	Yes

Public Parks

The average Quality score for all Public Parks & Gardens in the North Berwick Cluster area is 81%.

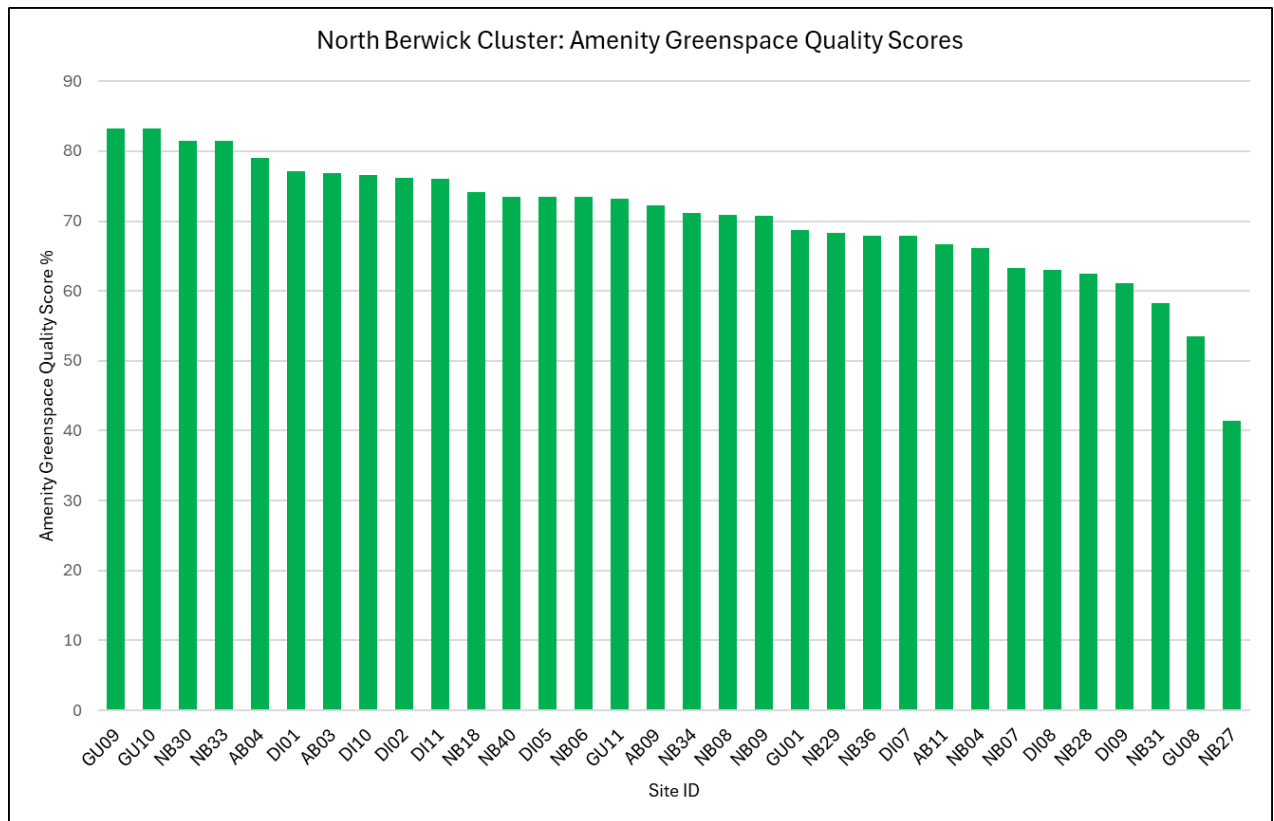
The public parks & gardens Quality scores for all audited sites in North Berwick Cluster are shown in the following figure:



Amenity Greenspace

The average Quality score for all Amenity Greenspaces (this category includes ‘amenity greenspaces’ and ‘playspaces’) in the North Berwick Cluster area is 70%.

The amenity greenspace Quality scores for all audited sites in North Berwick Cluster are shown in the following figure:



The amenity greenspaces in North Berwick Cluster which scored the highest Quality scores were:

Site ID	Site Name	Category of Amenity Greenspace	Settlement	Does it meet the 55% Quality Standard?
GU09	Fenton Gait East	Amenity Greenspace - Privately Owned Residential	Gullane	YES
GU10	College Way	Amenity Greenspace - Privately Owned Residential	Gullane	YES
NB30	McLeod Green	Privately Owned Amenity Residential with Equipped Play	North Berwick	YES
NB33	Mains Farm Central Green Network	Amenity Greenspace - Privately Owned Residential	North Berwick	YES

All amenity greenspaces in North Berwick Cluster met the 55% Quality Standard except for the following 2 sites, which did not meet the Quality Standard:

Site ID	Site Name	Category of Amenity Greenspace	Settlement	Does it meet the 55% Quality Standard?
GU08	The Falcons	Amenity Greenspace - Residential	Gullane	NO
NB27	Lady Jane Gardens	Amenity Greenspace - Residential	North Berwick	NO

Accessibility assessment (distance thresholds):

- **Public Parks:** Most areas of North Berwick Cluster have good access to public parks, with a combination of existing and new Town Parks and Local Parks, with the exception of the north-west of North Berwick – this residential area falls outwith the Public Parks catchment areas; it is mainly a historic area of older housing with large gardens.
- **Sports Pitches and outdoor sports facilities:** All areas of North Berwick Cluster meet the 2026 Cluster Provision standard for Sports Pitches and outdoor sports facilities.
- **Equipped Play Areas:** Most areas of North Berwick Cluster meet the accessibility standard distance threshold for Equipped Play Areas, with the exception of the northern area of North Berwick. This is the older area of North Berwick around the town centre and closest to the coast. The addition of new equipped play provision (LEAPS) in several locations in the new housing developments in North Berwick, consented through LDP 2018, have contributed to a greater distribution and provision of play areas in the west and south-west of North Berwick.

Sports Areas Actions

Proposed actions to improve local and regional sports provision:

- Current and future demand met for cricket, rugby, hockey, tennis and bowls.
- All residential areas within the cluster fall within the 2026 ELC accessibility standard for sports areas of 'Provision within the Cluster Area'.
- Overall provision within the town is sufficient at strategically located sites to suit the town's current needs. Possible modification of existing infrastructure to accommodate adult football teams may be necessary in the future.
- Enhanced sports provision will be delivered in Gullane resulting from the new Saltcoats and Fenton Gait housing development sites, comprising improving the quality of the existing 11 a side grass pitch in Recreation Park (levelling/drainage) to take account of increased usage, and construction of a new additional 7 a side football pitch on land south of the school site.
- In Aberlady, developer contributions arising from the Aberlady West housing development will comprise improved drainage to increase capacity and usage of existing 11 a side grass pitch.
- An assessment of future need for this Cluster will be undertaken to assess the requirements for sports provision based on the anticipated housing allocations and locations identified in the emerging Local Development Plan 2.
- Future developer contributions should be based around Cluster wide sports provision.

Prestonpans Cluster

The Prestonpans Cluster includes the coastal settlements of Longniddry, Cockenzie, Port Seton and Prestonpans. Prestonpans has experienced expansion in recent years with a new housing development on the south-west of the town, and Longniddry is currently experiencing expansion to the south side of the railway line. The cluster includes the former Cockenzie Power Station site, which is a focus for future economic growth. Meadowmill Sports Centre, a sports / athletics facility of regional significance, is located in this cluster.

The new town of Blindwells is currently under construction. For convenience it has been included in the Prestonpans Cluster at this stage while it is under development.

Public Parks and Gardens

The Prestonpans Cluster includes a number of Town Parks, including Cemetery Park and Cuthill Park in Prestonpans, King George V Park in Cockenzie & Port Seton, and Longniddry Park. Various parks in the cluster area have had improvements including 'Nature Network' enhancements. New privately owned parks, greenspaces and playspaces have recently been constructed in new housing developments across the cluster.

Table vi: Public Parks & Gardens in Prestonpans Cluster

Site ID	Settlement	Site Name	Type of Public Park	Area (hectares)	Does it meet the 65% Parks Quality Standard?
CP01	Cockenzie and Port Seton	Boat Shore Park	Local Park	0.12	Yes
CP03	Cockenzie and Port Seton	Cockenzie Green	Local Park	0.68	Yes
CP06	Cockenzie and Port Seton	Goolwa Park	Local Park	1.14	Yes
CP07	Cockenzie and Port Seton	King George V Park	Town Park	1.64	Yes
LO03	Longniddry	King's Park	Privately Owned Local Park	2.39	Yes
LO09	Longniddry	Longniddry Park	Town Parks	2.14	Yes
PR03	Prestonpans	Cemetery Park	Town Park	1.91	No*
PR05	Prestonpans	Coronation Gardens	Local Park	0.22	Yes
PR06	Prestonpans	Cuthill Park	Town Park	1.99	Yes
PR26	Prestonpans	Preston Tower Gardens	Local Park	0.57	Yes
PR33	Prestonpans	Monks Meadow	Privately Owned Local Park	1.88	Yes

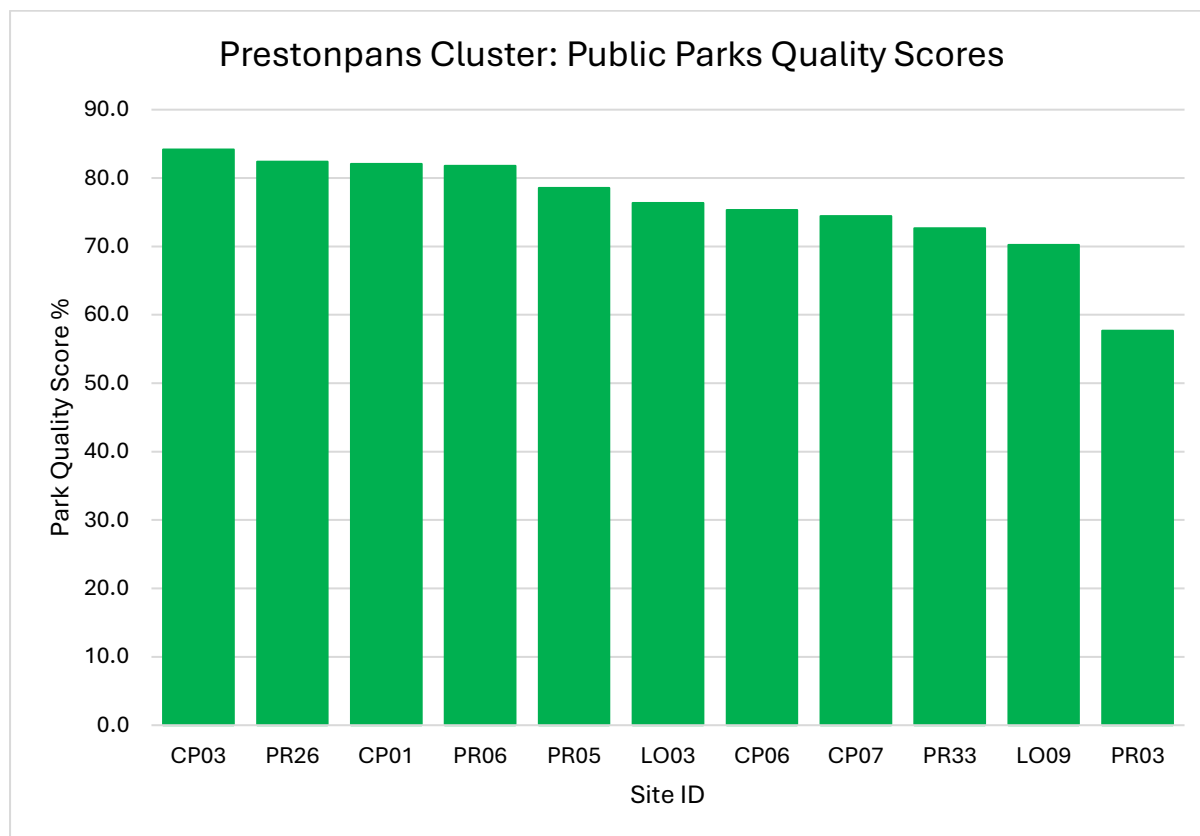
* Improvement project for Cemetery Park, Prestonpans, is currently underway – see link:

https://www.eastlothian.gov.uk/info/210566/roads_and_transport/12642/projects/10

Public Parks

The average Quality score for all Public Parks & Gardens in the Prestonpans Cluster area is 76%.

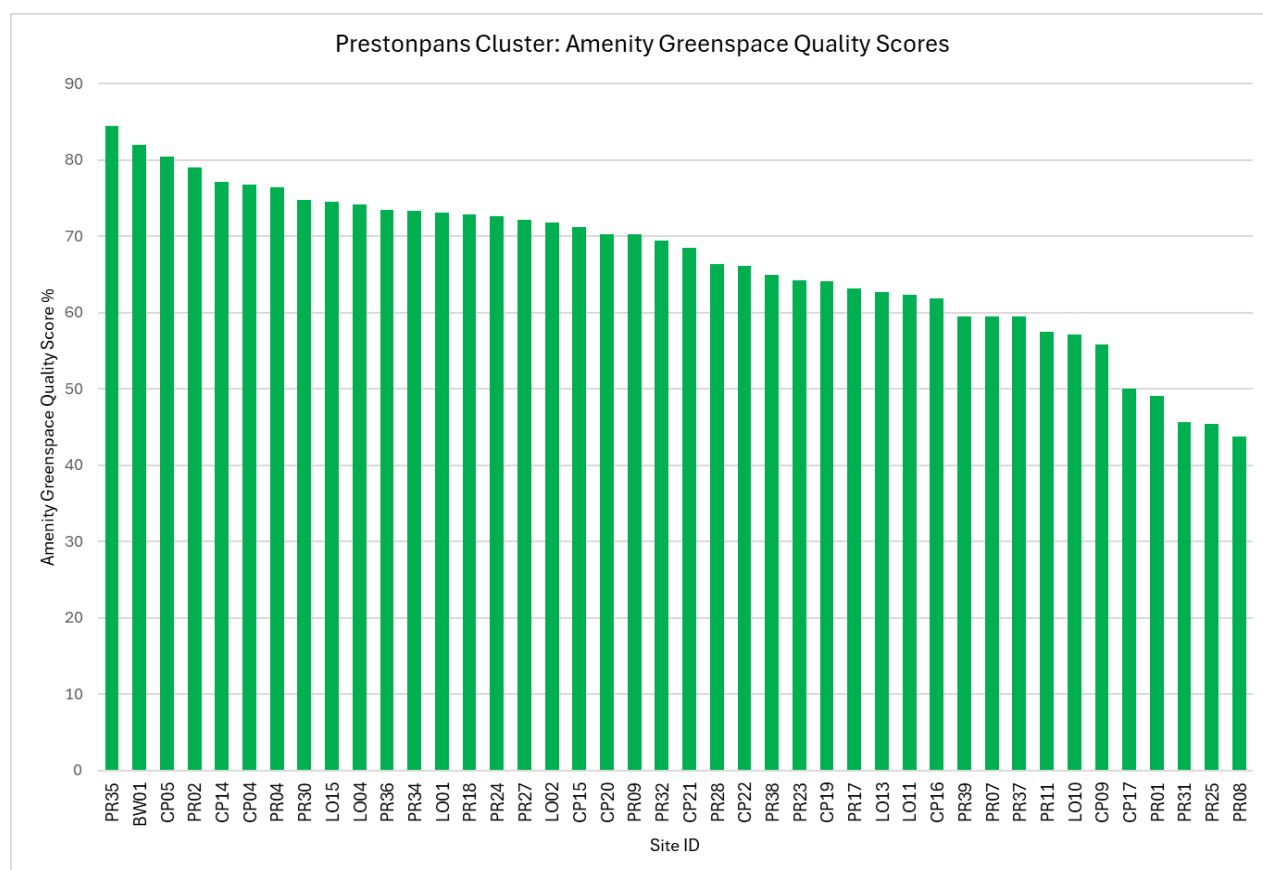
The public parks & gardens Quality scores for all audited sites in Prestonpans Cluster are shown in the following figure:



Amenity Greenspace

The average Quality score for all Amenity Greenspaces (this category includes 'amenity greenspaces' and 'playspaces') in the Prestonpans Cluster area is 67%.

The amenity greenspace Quality scores for all audited sites in Prestonpans Cluster are shown in the following figure:



The amenity greenspaces in Prestonpans Cluster which scored the highest Quality scores were:

Site ID	Site Name	Category of Amenity Greenspace	Settlement	Does it meet the 55% Quality Standard?
PR35	Dolphingstone Court Greenspace & Play	Privately Owned Amenity Residential with Equipped Play	Prestonpans	YES
BW01	Princes Way Central Greenspace	Privately Owned Amenity Residential with Equipped Play	Blindwells	YES
CP05	East Links	Amenity Greenspace - Other	Cockenzie & Port Seton	YES

All amenity greenspaces in Prestonpans Cluster met the 55% Quality Standard except for the following 5 sites, which did not meet the Quality Standard:

Site ID	Site Name	Category of Amenity Greenspace	Settlement	Does it meet the 55% Quality Standard?
CP17	Links View Open Space	Amenity Greenspace - Residential	Cockenzie & Port Seton	NO
PR01	Longdykes	Amenity Greenspace - Other	Prestonpans	NO
PR31	Preston Road Open Space	Amenity Greenspace - Residential	Prestonpans	NO

PR25	Wilson Avenue	Amenity Residential with Equipped Play	Prestonpans	NO
PR08	Harlawhill	Amenity Greenspace - Residential	Prestonpans	NO

Accessibility assessment (distance thresholds):

- **Public Parks:** All areas of Prestonpans Cluster have good access to public parks, with a combination of existing and new Town Parks and Local Parks.
- **Sports Pitches and outdoor sports facilities:** All areas of Prestonpans Cluster meet the 2026 Cluster Provision standard for Sports Pitches and outdoor sports facilities.
- **Equipped Play Areas:** Most areas of Prestonpans Cluster (Prestonpans, Cockenzie and Port Seton) meet the accessibility standard distance threshold for Equipped Play Areas, with the exception of western areas of Longniddry. New play provision is proposed in the new Longniddry South housing development, currently under construction, which was consented through LDP 2018; this should help to address this issue.

Sports Areas Actions

Proposed actions to improve local and regional sports provision:

- Current and future demand is met for football, cricket, rugby, hockey, tennis, shinty and bowls.
- 1No. full size sports pitch will be provided at Longniddry as a result of housing growth identified in the Local Development Plan.
- All residential areas within the cluster fall within the 2026 ELC accessibility standard for sports areas of 'Provision within the Cluster Area'.
- An assessment of future need for this Cluster will be undertaken to assess the requirements for sports provision based on the anticipated housing allocations and locations identified in the emerging Local Development Plan 2.
- Future developer contributions should be based around **Cluster wide sports provision**.

Blindwells New Settlement

Approximately 130 hectares of land at Blindwells, near Tranent, is currently under construction for the development of a new settlement comprising land capable of accommodating 1600 houses, commercial, social, educational and community facilities, open space, employment and associated infrastructure.

Sports Areas Actions

The sports provision requirement for Blindwells is:

- 3 full size community sports pitches
- 3 full size tennis courts
- 1 cricket wicket
- changing pavilion.
- An assessment of future need for this Cluster will be undertaken to assess the requirements for sports provision based on the anticipated housing allocations and locations identified in the emerging Local Development Plan 2.
- Future developer contributions should be based around **Cluster wide sports provision**.

Tranent Cluster

The Tranent Cluster includes the inland settlements of Tranent, Macmerry, New Winton, Elphinstone, Ormiston, Pencaitland and Gladsmuir. Tranent, Macmerry and Elphinstone are former mining settlements which have all experienced recent growth due to new housing developments currently underway. New housing developments have also recently been constructed in Pencaitland and Ormiston in the rural south of this cluster area.

Public Parks and Gardens

The Tranent Cluster includes the destination parks of Polson Park in Tranent, which has had improvements since 2018 including a new commemorative garden and 'Nature Network' enhancements, and Ormiston Park, which has had significant enhancements driven by the 'Friends of Ormiston Park' community group and the construction of the county's first large-scale Pump Track. New inclusive play areas have been constructed recently in Muirpark (Ormiston Road) in Tranent and Pencaitland Park. Various parks in the cluster area have had improvements including 'Nature Network' enhancements, and new seating, including Memorial Park in Elphinstone. New privately owned parks, greenspaces and playspaces have recently been constructed in new housing developments across the cluster.

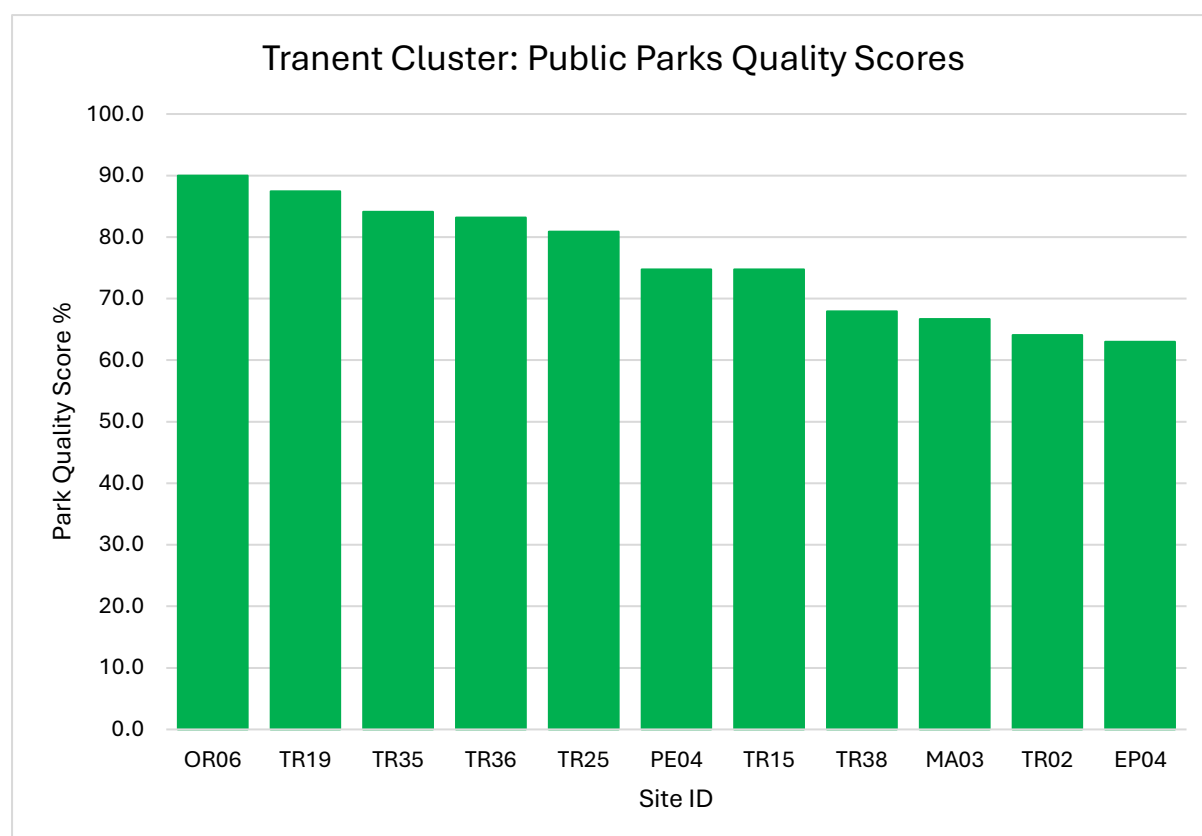
Table vii: Public Parks & Gardens in Tranent Cluster

Site ID	Settlement	Site Name	Type of Public Park	Area (hectares)	Does it meet the 65% Parks Quality Standard?
EP04	Elphinstone	Memorial Park	Local Park	0.14	No
MA03	Macmerry	Macmerry Park	Town Parks	2.33	Yes
OR06	Ormiston	Ormiston Park	Town Parks	4.81	Yes
PE04	Pencaitland	Pencaitland Park	Town Park	1.23	Yes
TR02	Tranent	Bankpark	Privately Owned Local Park	1.48	No
TR15	Tranent	Ormiston Road (Muirpark)	Local Park	0.80	Yes
TR19	Tranent	Polson Park	Town Parks	5.66	Yes
TR25	Tranent	Muirpark Road	Local Park	1.64	Yes
TR35	Tranent	Brotherstone's Way Open Space	Privately Owned Local Park	2.44	Yes
TR36	Tranent	Ness Place Park	Privately Owned Town Park	1.80	Yes
TR38	Tranent	Bankpark Crescent Park	Privately Owned Local Park	1.67	Yes

Public Parks

The average Quality score for all Public Parks & Gardens in the Tranent Cluster area is 76%.

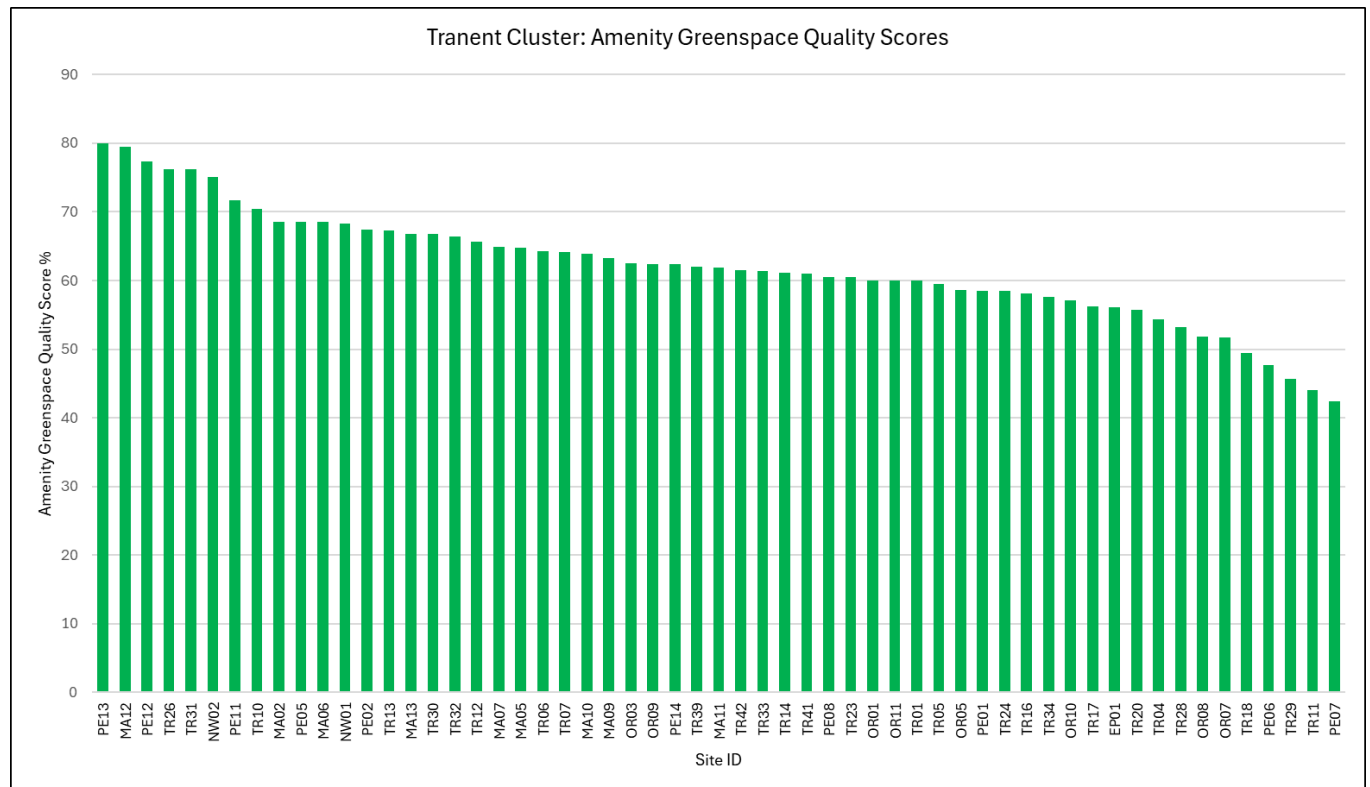
The public parks & gardens Quality scores for all audited sites in Tranent Cluster are shown in the following figure:



Amenity Greenspace

The average Quality score for all Amenity Greenspaces (this category includes 'amenity greenspaces' and 'playspaces') in the Tranent Cluster area is 62%.

The amenity greenspace Quality scores for all audited sites in Tranent Cluster are shown in the following figure:



The amenity greenspaces in Tranent Cluster which scored the highest Quality scores were:

Site ID	Site Name	Category of Amenity Greenspace	Settlement	Does it meet the 55% Quality Standard?
PE13	Lempockwells Greenspace	Amenity Greenspace - Privately Owned Residential	Pencaitland	YES
MA12	Appleby Drive Greenspace	Privately Owned Amenity Residential with Equipped Play	Macmerry	YES
PE12	Wester Tyne Brae	Amenity Greenspace - Privately Owned Residential	Pencaitland	YES

Most amenity greenspaces in Tranent Cluster met the 55% Quality Standard, however the following 9 sites did not meet the Quality Standard, including two (Henderson Gardens in Tranent and Trevelyan Place in Pencaitland) which scored less than 45%:

Site ID	Site Name	Category of Amenity Greenspace	Settlement	Does it meet the 55% Quality Standard?
TR04	Blawearie	Amenity Residential with Equipped Play	Tranent	NO
TR28	Forthview Walk	Amenity Greenspace - Privately Owned Residential	Tranent	NO
OR08	Flora Place Greenspace	Amenity Greenspace - Privately Owned Residential	Ormiston	NO

OR07	Tynemount Greenspace & Play	Amenity Residential with Equipped Play	Ormiston	NO
TR18	Windygoul Crescent	Amenity Greenspace - Residential	Tranent	NO
PE06	Trevelyan Crescent	Amenity Residential with Equipped Play	Pencaitland	NO
TR29	Steading View	Amenity Greenspace - Privately Owned Residential	Tranent	NO
TR11	Henderson Gardens	Amenity Greenspace - Residential	Tranent	NO
PE07	Trevelyan Place	Amenity Greenspace - Residential	Pencaitland	NO

Accessibility assessment (distance thresholds):

- **Public Parks:** All areas of Tranent Cluster have good access to public parks, with a combination of existing and new Town Parks and Local Parks.
- **Sports Pitches and outdoor sports facilities:** All areas of Tranent Cluster meet the 2026 Cluster Provision standard for Sports Pitches and outdoor sports facilities.
- **Equipped Play Areas:** Most areas of Tranent Cluster meet the accessibility standard distance threshold for Equipped Play Areas, with the exception of north-eastern Tranent. Proposals are currently underway for provision of a new Council play area in this area of north-east Tranent to meet demand and play provision standards.

Sports Areas Actions

Proposed actions to improve local and regional sports provision:

- Current and future demand is met for rugby, hockey and bowls.
- 1No. full size sports pitch will be provided at Windygoul South development site as a result of housing growth identified in the Local Development Plan 2018.
- New sports provision linked to developments at Windygoul South will be provided within Polson Park, Tranent. Further enhancement of sporting infrastructure at Macmerry and Elphinstone to be developed.
- All residential areas within the cluster fall within the 2026 ELC accessibility standard for sports areas of 'Provision within the Cluster Area'.
- Of the smaller settlements, the eastern side of Elphinstone does not meet the accessibility criteria, however the sports pavilion in the existing Football Ground at Elphinstone is due to be refurbished with developer contributions arising from the Elphinstone (TT11) housing development site, which will enhance the provision at this location.
- An assessment of future need for this Cluster will be undertaken to assess the requirements for sports provision based on the anticipated housing allocations and locations identified in the emerging Local Development Plan 2.
- Future developer contributions should be based around **Cluster wide sports provision**.

Appendix 4: Open Space Sites included in the East Lothian Open Space Audit

These sites are also shown on the Open Space Type Maps, with the 'Site ID' as reference.

	Site ID	Site Name	Settlement	PAN 65 Typology	Sub-category	Size (hectares)
1	AB01	Aberlady Strait	Aberlady	Natural / Semi-Natural Greenspace	Woodlands	1.76
2	AB02	Aberlady Strip	Aberlady	Natural / Semi-Natural Greenspace	Woodlands	3.66
3	AB03	Elcho Terrace	Aberlady	Amenity Greenspace	Residential	0.13
4	AB04	Glenpeffer Avenue / Tranter Road Greenspaces	Aberlady	Amenity Greenspace	Privately Owned AREP	13.37
5	AB05	Kilspindie Golf Course	Aberlady	Other Functional Greenspaces	Golf Courses	77.10
6	AB06	Loany Wood	Aberlady	Natural / Semi-Natural Greenspace	Woodlands	0.33
7	AB07	Pleasance	Aberlady	Public Parks and Gardens	Local Park	0.30
8	AB08	School Park	Aberlady	Sports Areas	Playing Fields	1.04
9	AB09	Sea Green	Aberlady	Amenity Greenspace	Other	1.02
10	AB10	War Memorial	Aberlady	Public Parks and Gardens	Local Park	0.08
11	AB11	Gosford Park Greenspace	Aberlady	Amenity Greenspace	Privately Owned Residential	0.57
12	AB12	Aberlady Parish Churchyard & Cemetery	Aberlady	Other Functional Greenspace	Cemeteries / Churchyards	0.73
13	AB13	Bowling Green	Aberlady	Sports Areas	Bowling Greens	0.14
14	AT01	Community Hall	Athelstaneford	Amenity Greenspace	Other	0.20
15	AT02	Recreation Ground	Athelstaneford	Public Parks and Gardens	Local Park	1.33
16	AT04	Athelstaneford Churchyard & Flag Heritage Centre	Athelstaneford	Other Functional Greenspace	Cemeteries / Churchyards	0.37
17	BO01	Bolton Churchyard & Cemetery	Bolton	Other Functional Greenspace	Cemeteries / Churchyards	0.26
18	BO02	Play Area	Bolton	Playspace for children and teenagers	Equipped Playspaces	0.07
19	BW01	Princes Way Central Greenspace	Blindwells	Amenity Greenspace	Privately Owned AREP	0.72
20	CP01	Boat Shore Park	Cockenzie and Port Seton	Public Parks and Gardens	Local Park	0.12
21	CP02	Cockenzie Harbour	Cockenzie and Port Seton	Civic Space	Harbours	1.70
22	CP03	Cockenzie Green	Cockenzie and Port Seton	Public Parks and Gardens	Local Park	0.68
23	CP04	Dr Black's Garden	Cockenzie and Port Seton	Amenity Greenspace	Residential	0.16
24	CP05	East Links	Cockenzie and Port Seton	Amenity Greenspace	Other	2.08

	Site ID	Site Name	Settlement	PAN 65 Typology	Sub-category	Size (hectares)
25	CP06	Goolwa Park	Cockenzie and Port Seton	Public Parks and Gardens	Local Park	1.14
26	CP07	King George V Park	Cockenzie and Port Seton	Public Parks and Gardens	Town Park	1.64
27	CP09	Links View B	Cockenzie and Port Seton	Amenity Greenspace	Residential	0.12
28	CP10	Port Seton Harbour	Cockenzie and Port Seton	Civic Space	Harbours	1.67
29	CP11	Port Seton Promenade	Cockenzie and Port Seton	Civic Space	Town Squares	0.64
30	CP12	Sandy Walk	Cockenzie and Port Seton	Natural / Semi-Natural Greenspace	Woodlands	0.78
31	CP13	Scottish Power Field	Cockenzie and Port Seton	Sports Areas	Playing Fields	1.27
32	CP14	West Links	Cockenzie and Port Seton	Amenity Greenspace	Business & Commercial	1.42
33	CP15	Whin Park	Cockenzie and Port Seton	Amenity Greenspace	Amenity Residential with Equipped Play	0.43
34	CP16	Long Craigs Open Space	Cockenzie and Port Seton	Amenity Greenspace	Amenity Residential with Equipped Play	0.50
35	CP17	Links View Open Space	Cockenzie and Port Seton	Amenity Greenspace	Residential	0.41
36	CP18	Cockenzie House Gardens	Cockenzie and Port Seton	Private Gardens & Grounds	Institutional Grounds & Gardens	1.44
37	CP19	Fishers Road Greenspace	Cockenzie and Port Seton	Amenity Greenspace	Residential	0.11
38	CP20	Wemyss Place / Harbour Greenspace	Cockenzie and Port Seton	Amenity Greenspace	Other	0.19
39	CP21	Rowanhill Park	Cockenzie and Port Seton	Amenity Greenspace	Privately Owned AREP	0.13
40	CP22	Cedar Drive	Cockenzie and Port Seton	Amenity Greenspace	Privately Owned Residential	0.08
41	DI01	Castlemains Place	Dirleton	Amenity Greenspace	Residential	0.23
42	DI02	Castle Park	Dirleton	Amenity Greenspace	Amenity Residential with Equipped Play	0.31
43	DI03	Cemetery	Dirleton	Other Functional Greenspaces	Cemeteries / Churchyards	0.72
44	DI04	Chapelhill Woodlands	Dirleton	Natural / Semi-Natural Greenspace	Woodland	13.68
45	DI05	Dirleton Castle (outwith walls)	Dirleton	Amenity Greenspace	Other	0.30
46	DI06	East Lodge and Plantation	Dirleton	Natural / Semi-Natural Greenspace	Woodland	3.48
47	DI07	Gylers Road	Dirleton	Amenity Greenspace	Residential	0.14
48	DI08	Halliburton Terrace	Dirleton	Amenity Greenspace	Residential	0.11
49	DI09	Kirk Green	Dirleton	Amenity Greenspace	Other	0.18
50	DI10	Station Road	Dirleton	Amenity Greenspace	Residential	0.16
51	DI11	Village Green	Dirleton	Amenity Greenspace	Other	1.06
52	DI12	Dirleton Churchyard	Dirleton	Other Functional Greenspace	Cemeteries / Churchyards	0.46

	Site ID	Site Name	Settlement	PAN 65 Typology	Sub-category	Size (hectares)
53	DI13	Bowling Green	Dirleton	Sports Areas	Bowling Greens	0.16
54	DR01	Village Green	Drem	Amenity Greenspace	Other	0.15
55	DU01	Ashfield	Dunbar	Public Parks and Gardens	Local Park	0.88
56	DU02	Bleachingfield	Dunbar	Amenity Greenspace	Other	0.74
57	DU03	West Barns Bowling Green	West Barns	Sports Areas	Bowling Greens	0.40
58	DU05	Cliff Top Trail	Dunbar	Natural / Semi-Natural Greenspace	Coastal / Beach	1.62
59	DU06	Hallhill	Dunbar	Sports Areas	Playing Fields	8.61
60	DU07	Harbour including Battery	Dunbar	Civic Space	Harbours	4.40
61	DU08	John Muir Country Park	Dunbar	Public Parks & Gardens	Country Park	116.92
62	DU09	Lauderdale House / Leisure Pool	Dunbar	Amenity Greenspace	Other	1.28
63	DU10	Lauderdale Park	Dunbar	Public Parks & Gardens	Town Parks	1.45
64	DU11	Lochend Road	Dunbar	Natural / Semi-Natural Greenspace	Woodlands	1.01
65	DU12	Lochend Wood	Dunbar	Natural / Semi-Natural Greenspace	Woodlands	30.58
66	DU13	Marine Road	Dunbar	Amenity Greenspace	Other	0.77
67	DU14	Parsons Pool	Dunbar	Amenity Greenspace	Amenity Residential with Equipped Play	0.25
68	DU15	Pine Street	Dunbar	Amenity Greenspace	Other	3.43
69	DU16	Queens Avenue	Dunbar	Amenity Greenspace	Amenity Residential with Equipped Play	0.13
70	DU17	Seafeld Crescent	Dunbar	Amenity Greenspace	Amenity Residential	0.20
71	DU18	Springfield	West Barns	Amenity Greenspace	Amenity Residential with Equipped Play	0.14
72	DU20	The Glebe	Dunbar	Amenity Greenspace	Other	0.55
73	DU21	West Barns Park	West Barns	Public Parks & Gardens	Local Park	1.43
74	DU22	Wingate	Dunbar	Amenity Greenspace	Amenity Residential with Equipped Play	0.14
75	DU23	Winterfield Golf Course	Dunbar	Other Functional Greenspaces	Golf Courses	28.06
76	DU24	Winterfield Park	Dunbar	Public Parks & Gardens	Town Parks	6.46
77	DU25	East Beach Area	Dunbar	Amenity Greenspace	Amenity Residential with Equipped Play	0.07
78	DU26	West Barns Green Corridor	Dunbar	Green Corridor	Core Path Corridor	2.50
79	DU28	Ashfield Greenspace	Dunbar	Amenity Greenspace	Residential	1.36

	Site ID	Site Name	Settlement	PAN 65 Typology	Sub-category	Size (hectares)
80	DU29	John Muir Gardens	Dunbar	Natural / Semi-natural Greenspaces	Privately Owned Semi-natural Greenspaces	1.79
81	DU30	Brodie Road Estate Playspaces	Dunbar	Playspace for Children and Teenagers	Privately Owned Playspace	0.27
82	DU31	Hallhill SW Greenspace/Park	Dunbar	Public Parks and Gardens	Privately Owned Town Park	2.27
83	DU32	Hallhill Steading Rough Grassland	Dunbar	Natural / Semi-natural Greenspaces	Privately Owned Semi-natural Greenspaces	1.51
84	DU33	Hallhill Estate Greenspace	Dunbar	Amenity Greenspace	Privately Owned Residential	0.15
85	DU34	Meiklepark Road Greenspace	Dunbar	Amenity Greenspace	Privately Owned AREP	0.28
86	DU35	Yosemite Park Greenspaces	Dunbar	Amenity Greenspace	Privately Owned AREP	0.68
87	DU36	Brodie Road Playspace	Dunbar	Amenity Greenspace	Privately Owned AREP	0.24
88	DU37	Home Avenue Greenspace	Dunbar	Amenity Greenspace	Privately Owned Residential	0.23
89	DU38	Beveridge Row Greenspace	Dunbar	Amenity Greenspace	Privately Owned AREP	0.56
90	DU39	Beveridge Links	Dunbar	Amenity Greenspace	Privately Owned Residential	0.13
91	DU40	Dempster Place	Dunbar	Amenity Greenspace	Privately Owned AREP	0.13
92	DU41	Newtonlees SUDS Greenspace	Dunbar	Amenity Greenspace	Privately Owned Residential	0.56
93	DU42	Sinton Park	Dunbar	Amenity Greenspace	Privately Owned Residential	0.71
94	DU43	Pikemen Crescent Playspace	Dunbar	Amenity Greenspace	Privately Owned AREP	0.22
95	DU44	Newtonlees / Main Road	Dunbar	Amenity Greenspace	Privately Owned Residential	1.59
96	DU45	Belhaven Community Garden	Dunbar	Other	Community Garden	1.06
97	DU46	James Court	Dunbar	Amenity Greenspace	Amenity Residential with Equipped Play	0.10
98	DU47	Dunbar Parish Church Cemetery	Dunbar	Other Functional Greenspaces	Cemeteries / Churchyards	1.55
99	DU48	Deerpark Cemetery	Dunbar	Other Functional Greenspaces	Cemeteries / Churchyards	1.08
100	DU49	Bowling Green	Dunbar	Sports Areas	Bowling Greens	0.13
101	DU57	Retreat Crescent Playspace	Dunbar	Playspace for Children and Teenagers	Privately Owned Playspace	0.16
102	DU58	Green Corridor Spott Road to Manderson Drive	Dunbar	Green Corridor	Privately Owned Green Corridor	0.81
103	DU59	Shore Road Picnic Site	Dunbar	Amenity Greenspace - Other	Other	0.24
104	DU60	West Barns Memorial Park	West Barns	Public Parks and Gardens	Local Park	0.14
105	EL01	Prestonkirk Gardens	East Linton	Amenity Greenspace	Residential	0.20

	Site ID	Site Name	Settlement	PAN 65 Typology	Sub-category	Size (hectares)
106	EL03	McCall Gardens	East Linton	Amenity Greenspace	Residential	0.15
107	EL04	Memorial Park	East Linton	Public Parks & Gardens	Town Park	3.54
108	EL05	Preston Mill	East Linton	Amenity Greenspace	Other	1.64
109	EL06	River Tyne and Linn Rocks	East Linton	Green Corridors	River Valley Greenspace	0.19
110	EL08	Smeaton Estate / Smeaton Lake Woods	East Linton	Private Gardens or Grounds	Private Gardens	8.20
111	EL09	Stories Park	East Linton	Amenity Greenspace	Residential	0.62
112	EL10	The Dean	East Linton	Amenity Greenspace	Residential	0.39
113	EL12	The Square	East Linton	Civic Space	Town Squares	0.01
114	EL13	Pencraig Avenue Greenspace	East Linton	Amenity Greenspace	Privately Owned Residential	0.25
115	EL14	Railway Line SUDS & Paths	East Linton	Amenity Greenspace	Other	0.26
116	EL15	Andrew Meikle Grove Park	East Linton	Amenity Greenspace	Privately Owned Residential	0.47
117	EL16	Orchardfield Woods & SUDS	East Linton	Natural / Semi Natural Greenspaces	Privately Owned Semi Natural Greenspaces	0.23
118	EL17	Prestonkirk Churchyard & Cemetery	East Linton	Other Functional Greenspace	Cemeteries / Churchyards	0.82
119	EL18	Bowling Green	East Linton	Sports Areas	Bowling Greens	0.21
120	EL19	Civic Space	East Linton	Civic Space	Town Squares	0.08
121	ES01	Fletcher Hall	East Saltoun	Amenity Greenspace	Other	0.89
122	ES02	Strawberry Woods	East Saltoun	Natural / Semi-Natural Greenspace	Woodland	4.99
123	ES03	West Crescent	East Saltoun	Amenity Greenspace	Amenity Residential with Equipped Play	0.20
124	ES04	East Saltoun Churchyard & Cemetery	East Saltoun	Other Functional Greenspace	Cemeteries / Churchyards	0.43
125	EP01	Buxley Road	Elphinstone	Amenity Greenspace	Amenity Residential with Equipped Play	0.11
126	EP02	Football Ground	Elphinstone	Sports Areas	Playing Fields	0.95
127	EP03	MacFarlane Court Woodland	Elphinstone	Natural / Semi-Natural Greenspaces	Woodland	0.60
128	EP04	Memorial Park	Elphinstone	Public Parks & Gardens	Local Park	0.14
129	EP05	Bowling Green	Elphinstone	Sports Areas	Bowling Greens	0.14
130	GA01	Garvald Hall	Garvald	Amenity Greenspace	Other	0.07
131	GA02	Garvald Park	Garvald	Public Parks & Gardens	Local Park	0.76
132	GA03	Garvald Churchyard & Cemetery	Garvald	Other Functional Greenspace	Cemeteries / Churchyards	0.37

	Site ID	Site Name	Settlement	PAN 65 Typology	Sub-category	Size (hectares)
133	GI01	Bleaching Fields ('The Pound')	Gifford	Amenity Greenspace	Other	1.31
134	GI02	Gifford Park	Gifford	Public Parks & Gardens	Local Park	1.99
135	GI03	Speedy Wood	Gifford	Natural / Semi-Natural Greenspace	Woodland	20.20
136	GI04	Walden Place	Gifford	Playspace for Children and Teenagers	Equipped Playspaces	0.12
137	GI05	Walden Terrace	Gifford	Amenity Greenspace	Residential	0.18
138	GI06	Yester Estate	Gifford	Natural / Semi-Natural Greenspace	Woodland	24.17
139	GI07	Gifford Churchyard & Cemetery	Gifford	Other Functional Greenspace	Cemeteries / Churchyards	0.52
140	GI08	Bowling Green	Gifford	Sports Areas	Bowling Greens	0.13
141	GL01	Gladsmuir Churchyard & Cemetery	Gladsmuir	Other Functional Greenspace	Cemeteries / Churchyards	0.83
142	GU01	Broadgait	Gullane	Amenity Greenspace	Residential	0.35
143	GU02	Broadgait Woodland	Gullane	Natural / Semi-Natural Greenspace	Woodland	0.17
144	GU03	Goose Green	Gullane	Public Parks and Gardens	Local Park	1.84
145	GU04	Gullane Bents	Gullane	Natural / Semi-Natural Greenspace	Coastal / Beach	49.94
146	GU05	Muirfield Golf Course	Gullane	Other Functional Greenspaces	Golf Courses	78.82
147	GU06	Recreation Park	Gullane	Public Parks & Gardens	Local Park	3.72
148	GU07	Smiddy Green	Gullane	Public Parks & Gardens	Local Park	2.94
149	GU08	The Falcons	Gullane	Amenity Greenspace	Residential	0.19
150	GU09	Fenton Gait East	Gullane	Amenity Greenspace	Privately Owned Residential	0.24
151	GU10	College Way	Gullane	Amenity Greenspace	Privately Owned Residential	0.16
152	GU11	Phoenix Rise	Gullane	Amenity Greenspace	Privately Owned Residential	0.19
153	GU12	St Adrian's Church Garden	Gullane	Other Functional Greenspace	Cemeteries / Churchyards	0.25
154	GU13	St Andrew's Churchyard	Gullane	Other Functional Greenspace	Cemeteries / Churchyards	0.44
155	GU14	Bowling Green	Gullane	Sports Areas	Bowling Greens	0.14
156	GU15	Tennis Courts	Gullane	Sports Areas	Tennis Courts	0.19
157	GU16	Gullane & Luffness Golf Courses	Gullane	Other Functional Greenspaces	Golf Courses	286.80
158	HA01	Abbotsview	Haddington	Amenity Greenspace	Residential	0.29
159	HA02	Amisfield Park and Walled Garden	Haddington	Other	Community Garden	3.22
160	HA03	Amisfield Place	Haddington	Amenity Greenspace	Residential	0.31

	Site ID	Site Name	Settlement	PAN 65 Typology	Sub-category	Size (hectares)
161	HA04	Bowling Green	Haddington	Sports Areas	Bowling Greens	0.19
162	HA05	Briery Bank	Haddington	Amenity Greenspace	Privately Owned AREP	2.00
163	HA06	Burnside	Haddington	Amenity Greenspace	Residential	0.47
164	HA07	Cemetery	Haddington	Other Functional Greenspaces	Cemeteries / Churchyards	0.49
165	HA08	Cemetery	Haddington	Other Functional Greenspaces	Cemeteries / Churchyards	1.35
166	HA09	Chalybeate	Haddington	Amenity Greenspace	Residential	0.64
167	HA10	East & West Haugh	Haddington	Public Parks & Gardens	Local Park	1.88
168	HA12	Davidson Terrace	Haddington	Amenity Greenspace	Amenity Residential with Equipped Play	0.54
169	HA13	Dobsons Place Frontage	Haddington	Amenity Greenspace	Residential	1.15
170	HA14	Haddington Golf Course	Haddington	Other Functional Greenspaces	Golf Courses	58.56
171	HA15	Herdmanflat Former Hospital Site	Haddington	Amenity Greenspace	Other	3.77
172	HA16	Herdmanflatt	Haddington	Amenity Greenspace	Amenity Residential with Equipped Play	0.22
173	HA18	Millfield	Haddington	Sports Areas	Playing Fields	3.27
174	HA19	Monkmains Road	Haddington	Amenity Greenspace	Residential	0.34
175	HA20	Neilson Park	Haddington	Public Parks & Gardens	Town Parks	5.24
176	HA21	Nungate	Haddington	Amenity Greenspace	Amenity Residential with Equipped Play	1.89
177	HA22	Nungate Cemetery	Haddington	Other Functional Greenspaces	Cemeteries / Churchyards	1.25
178	HA23	Queens Avenue	Haddington	Amenity Greenspace	Residential	1.07
179	HA25	Riverside Drive Playspace	Haddington	Amenity Greenspace	Amenity Residential with Equipped Play	0.21
180	HA26	Riverside Drive	Haddington	Amenity Greenspace	Amenity Residential with Equipped Play	0.67
181	HA27	Riverside Park / Lady Kitty's Garden	Haddington	Public Parks & Gardens	Local Park	0.94
182	HA28	Somnerfield	Haddington	Amenity Greenspace	Residential	0.83
183	HA29	Sports Centre	Haddington	Sports Areas	Playing Fields	1.35
184	HA30	Monkrigg	Haddington	Amenity Greenspace	Amenity Residential with Equipped Play	0.28
185	HA31	St Mary's Pleasance	Haddington	Public Parks & Gardens	Privately Owned Local Park	0.69
186	HA33	Nungate No.1 Play Area	Haddington	Playspace for Children and Teenagers	Equipped Playspace	0.63
187	HA34	Tynebank Playing Field	Haddington	Sports Areas	Playing Fields	4.16
188	HA35	Memorial Park	Haddington	Public Parks & Gardens	Local Park	0.33

	Site ID	Site Name	Settlement	PAN 65 Typology	Sub-category	Size (hectares)
189	HA36	West Field	Haddington	Other	Other	7.34
190	HA37	Whittinghame Drive	Haddington	Public Parks & Gardens	Local Park	3.01
191	HA38	Court Street	Haddington	Civic Space	Town Squares	0.27
192	HA39	Lammermuir Crescent / Lennox Road	Haddington	Amenity Greenspace	Amenity Residential with Equipped Play	0.53
193	HA40	Nungate Gardens	Haddington	Amenity Greenspace	Privately Owned AREP	0.17
194	HA41	Gaffney Gardens Open Space	Haddington	Natural / Semi-Natural Greenspace	Privately Owned Semi-Natural Greenspace	1.34
195	HA42	Letham Mains Park	Haddington	Public Parks & Gardens	Privately Owned Town Park	4.76
196	HA43	Kerr Mews	Haddington	Amenity Greenspace	Privately Owned AREP	0.07
197	HA44	Dovecote East Greenspace	Haddington	Amenity Greenspace	Privately Owned AREP	0.57
198	HA45	Dovecote West Greenspace	Haddington	Amenity Greenspace	Privately Owned AREP	0.26
199	HA46	Moncrieff Walk Greenspace	Haddington	Amenity Greenspace	Privately Owned Residential	0.39
200	HA47	Gateside East Greenspace	Haddington	Amenity Greenspace	Privately Owned Residential	0.16
201	HA48	Phillips Avenue	Haddington	Amenity Greenspace	Privately Owned AREP	0.39
202	HA49	Old Station Park	Haddington	Public Parks & Gardens	Local Park	0.13
203	HA50	Knowesley Park	Haddington	Public Parks & Gardens	Privately Owned Local Park	0.62
204	HA51	Seggarsdean Greenspaces	Haddington	Amenity Greenspace	Residential	0.97
205	HA52	Hospital Road Greenspace	Haddington	Amenity Greenspace	Business & Commercial	1.09
206	HA59	River Tyne Path / Green Corridor	Haddington	Green Corridors	River Valley Greenspace	3.62
207	HA60	Community Hospital Grounds	Haddington	Amenity Greenspace	Institutional	0.65
208	HU01	Humbie Woods	Humbie	Natural / Semi-Natural Greenspace	Woodland	5.42
209	HU02	Kickabout Area	Humbie	Amenity Greenspace	Residential	0.39
210	HU03	Play Area	Humbie	Amenity Greenspace	Amenity Residential with Equipped Play	0.10
211	IN01	Village Hall and Park	Innerwick	Amenity Greenspace	Other	0.46
212	IN02	Innerwick Churchyard & Cemetery	Innerwick	Other Functional Greenspace	Cemeteries / Churchyards	0.51
213	LO01	Community Centre	Longniddry	Amenity Greenspace	Other	0.64
214	LO02	Glassel Park	Longniddry	Amenity Greenspace	Privately Owned Residential	0.65
215	LO03	King's Park	Longniddry	Public Parks & Gardens	Privately Owned Local Park	2.39
216	LO04	Kitchener Crescent	Longniddry	Amenity Greenspace	Residential	0.30

	Site ID	Site Name	Settlement	PAN 65 Typology	Sub-category	Size (hectares)
217	LO05	Longniddry Bents	Longniddry	Natural / Semi-natural Greenspaces	Coastal / Beach	20.00
218	LO07	Longniddry Dean	Longniddry	Natural / Semi-natural Greenspaces	Woodlands	3.12
219	LO08	Longniddry Golf Course	Longniddry	Other Functional Greenspaces	Golf Courses	35.92
220	LO09	Longniddry Park	Longniddry	Public Parks & Gardens	Town Parks	2.14
221	LO10	Lyars Road	Longniddry	Amenity Greenspace	Residential	1.19
222	LO11	Stevenson Way Open Space	Longniddry	Amenity Greenspace	Residential	0.45
223	LO12	Glassel Park Road Woodland 1	Longniddry	Natural / Semi-natural Greenspaces	Privately Owned Semi-natural Greenspaces	0.89
224	LO13	Glassel Park Road Woodland 2	Longniddry	Amenity Greenspace	Privately Owned Residential	0.39
225	LO14	Bowling Green	Longniddry	Sports Areas	Bowling Greens	0.16
226	LO15	Lorne Way Greenspace	Longniddry	Amenity Greenspace	Privately Owned Residential	1.20
227	LO16	Tennis Courts	Longniddry	Sports Areas	Tennis Courts	0.11
228	MA01	Macmerry Bowling Green	Macmerry	Sports Areas	Bowling Greens	0.17
229	MA02	Macmerry Industrial Estate	Macmerry	Amenity Greenspace	Business & Commercial	1.64
230	MA03	Macmerry Park	Macmerry	Public Parks & Gardens	Town Parks	2.33
231	MA05	Merryfield Avenue	Macmerry	Amenity Greenspace	Residential	0.13
232	MA06	St Germain's Terrace	Macmerry	Amenity Greenspace	Residential	0.55
233	MA07	Station Row	Macmerry	Amenity Greenspace	Residential	0.34
234	MA08	Westbank	Macmerry	Natural / Semi-Natural Greenspaces	Woodland	0.56
235	MA09	Westbank Road	Macmerry	Amenity Greenspace	Residential	0.10
236	MA10	Main Road / Merryfield Avenue	Macmerry	Amenity Greenspace	Residential	0.14
237	MA11	Westbank Terrace	Macmerry	Amenity Greenspace	Residential	0.25
238	MA12	Appleby Drive Greenspace	Macmerry	Amenity Greenspace	Privately Owned AREP	0.17
239	MA13	Greendykes Road Greenspace	Macmerry	Amenity Greenspace	Privately Owned AREP	0.24
240	ME01	Delta Crescent	Musselburgh	Amenity Greenspace	Residential	0.23
241	ME02	Edenhall	Musselburgh	Amenity Greenspace	Amenity Residential with Equipped Play	1.08
242	ME03	Eskside East and West	Musselburgh	Amenity Greenspace	Other	3.13
243	ME04	Goose Green	Musselburgh	Amenity Greenspace	Residential	1.38

	Site ID	Site Name	Settlement	PAN 65 Typology	Sub-category	Size (hectares)
244	ME05	Levenhall	Musselburgh	Amenity Greenspace	Amenity Residential with Equipped Play	0.28
245	ME06	Levenhall Links	Musselburgh	Natural / Semi-natural Greenspaces	Coastal / Beach	68.00
246	ME07	Lewisvale Park	Musselburgh	Public Parks & Gardens	Town Parks	8.45
247	ME10	Macbeth Moir	Musselburgh	Amenity Greenspace	Amenity Residential with Equipped Play	0.29
248	ME11	Pinkie 1 (Pinkiehill)	Musselburgh	Amenity Greenspace	Amenity Residential with Equipped Play	0.71
249	ME12	Pinkie 2	Musselburgh	Amenity Greenspace	Residential	0.59
250	ME13	St Ninians Park	Musselburgh	Public Parks & Gardens	Local Park	2.20
251	ME14	Strawberry Corner	Musselburgh	Amenity Greenspace	Residential	0.37
252	ME15	The Grove / River Esk Walkway	Musselburgh	Green Corridors	River Valley Greenspace	1.50
253	ME16	Windsor Gardens	Musselburgh	Public Parks & Gardens	Privately Owned Local Park	0.24
254	ME17	Levenhall Links Park	Musselburgh	Public Parks & Gardens	Local Park	24.25
255	ME18	Pinkie Park	Musselburgh	Public Parks & Gardens	Privately Owned Town Park	5.40
256	ME19	Ravensheugh Brae SUDS & Greenspace	Musselburgh	Natural / Semi-natural Greenspaces	Privately Owned Semi-natural Greenspaces	0.34
257	ME20	Ravensheugh Brae Greenspace	Musselburgh	Amenity Greenspace	Privately Owned Residential	0.26
258	ME21	Inveresk Churchyard & Cemetery	Musselburgh	Other Functional Greenspace	Cemeteries / Churchyards	4.13
259	ME22	Eskmills Bowling Club	Musselburgh	Sports Areas	Bowling Greens	0.14
260	ME23	Musselburgh Bowling Club	Musselburgh	Sports Areas	Bowling Greens	0.15
261	ME24	Inveresk Bowling Club	Musselburgh	Sports Areas	Bowling Greens	0.13
262	ME25	Musselburgh Links Old Course Golf Course	Musselburgh	Other Functional Greenspaces	Golf Courses	27.31
263	MW01	Clayknowes	Musselburgh	Amenity Greenspace	Residential	0.17
264	MW02	Denholm Avenue Greenspace & Play	Musselburgh	Amenity Greenspace	Privately Owned Amenity Residential with Equipped Play	0.38
265	MW03	Community Centre (Stoneyhill)	Musselburgh	Sports Areas	Playing Fields	2.70
266	MW04	Fisherrow Beach	Musselburgh	Natural / Semi-natural Greenspaces	Coastal / Beach	2.19
267	MW06	Fisherrow Harbour	Musselburgh	Civic Space	Harbours	1.70
268	MW07	Fisherrow Links	Musselburgh	Public Parks & Gardens	Town Park	9.36
269	MW08	Fisherrow Promenade East	Musselburgh	Civic Space	Waterfront Promenade	0.32

	Site ID	Site Name	Settlement	PAN 65 Typology	Sub-category	Size (hectares)
270	MW09	Fisherrow Promenade West	Musselburgh	Natural / Semi-natural Greenspaces	Coastal / Beach	0.74
271	MW10	Haugh Park	Musselburgh	Public Parks & Gardens	Local Park	2.55
272	MW12	Monktonhall Place	Musselburgh	Amenity Greenspace	Residential	0.49
273	MW13	Mucklets	Musselburgh	Amenity Greenspace	Amenity Residential with Equipped Play	0.57
274	MW14	Murdoch's Green	Musselburgh	Amenity Greenspace	Other	0.30
275	MW15	Musselburgh Golf Course	Musselburgh	Other Functional Greenspaces	Golf Courses	56.43
276	MW17	Newhailes	Musselburgh	Private Gardens or Grounds	Institutional Gardens/Grounds	3.10
277	MW18	Newhailes Woods	Musselburgh	Natural / Semi-natural Greenspaces	Woodland	10.63
278	MW19	Olivebank Stadium (Football Ground)	Musselburgh	Sports Areas	Playing Fields	0.63
279	MW21	Stoneyhill Avenue	Musselburgh	Amenity Greenspace	Residential	1.01
280	MW22	Whitehill Avenue	Musselburgh	Public Parks & Gardens	Local Park	0.94
281	MW23	Denholm Road Open Space	Musselburgh	Natural / Semi-natural Greenspaces	Privately Owned Semi-natural Greenspaces	3.06
282	MW24	Denholm Way Play Space	Musselburgh	Playspace for Children and Teenagers	Privately Owned Playspace	0.38
283	MW25	Clayknowes Road Open Space	Musselburgh	Amenity Greenspace	Privately Owned Residential Greenspace	0.71
284	MW26	New Street Open Space	Musselburgh	Amenity Greenspace	Business & Commercial	0.33
285	MW27	Old Craighall Park	Old Craighall	Public Parks & Gardens	Local Park	0.64
286	MW28	Craighall Community Sports Pitches	Craighall	Sports Areas	Playing Fields	4.46
287	NW01	Play Area	New Winton	Amenity Greenspace	Amenity Residential with Equipped Play	0.05
288	NW02	Village Green	New Winton	Amenity Greenspace	Residential	0.38
289	NW03	Winton Estate	New Winton	Natural / Semi-Natural Greenspace	Woodland	8.43
290	NB01	Bowling Green	North Berwick	Sports Areas	Bowling Greens	0.15
291	NB02	Cemetery	North Berwick	Other Functional Greenspaces	Cemeteries / Churchyards	0.80
292	NB03	East Links	North Berwick	Public Parks & Gardens	Local Park	7.27
293	NB04	Glenorchy Road	North Berwick	Amenity Greenspace	Residential	0.51
294	NB05	Greenpark - Gilsland Strip	North Berwick	Natural / Semi-natural Greenspaces	Woodlands	1.07
295	NB06	Lady Jane Road / Couper Avenue	North Berwick	Amenity Greenspace	Residential	1.24
296	NB07	Lime Grove	North Berwick	Amenity Greenspace	Residential	0.21

	Site ID	Site Name	Settlement	PAN 65 Typology	Sub-category	Size (hectares)
297	NB08	Lochbridge Road	North Berwick	Amenity Greenspace	Amenity Residential with Equipped Play	0.46
298	NB09	Lord President Road	North Berwick	Amenity Greenspace	Residential	0.09
299	NB11	North Berwick Golf Course	North Berwick	Other Functional Greenspaces	Golf Courses	53.01
300	NB12	North Berwick Harbour	North Berwick	Civic Spaces	Harbours	1.86
301	NB13	North Berwick Law and Whisky Bottle	North Berwick	Natural / Semi-natural Greenspaces	Other	38.09
302	NB15	Quality Street War Memorial	North Berwick	Civic Spaces	Town Squares	0.02
303	NB17	Recreation Park	North Berwick	Sports Areas	Playing Fields	6.06
304	NB18	Smiley Knowes	North Berwick	Amenity Greenspace	Amenity Residential with Equipped Play	0.10
305	NB21	The Glebe	North Berwick	Private Gardens or Grounds	Private Gardens	0.71
306	NB22	The Glen	North Berwick	Natural / Semi-natural Greenspaces	Woodlands	3.39
307	NB23	Lodge Grounds	North Berwick	Public Parks & Gardens	Town Park	9.07
308	NB24	West Links & Elcho Green	North Berwick	Public Parks & Gardens	Local Park	1.18
309	NB25	Yellowcraig	North Berwick	Natural / Semi-natural Greenspaces	Coastal / Beach	36.93
310	NB26	Windygates Road	North Berwick	Natural / Semi-natural Greenspaces	Woodlands	0.59
311	NB27	Lady Jane Gardens	North Berwick	Amenity Greenspace	Residential	0.31
312	NB28	Rhodes Park Open Space	North Berwick	Amenity Greenspace	Privately Owned Residential	0.29
313	NB29	Rhodes Park Playspace	North Berwick	Amenity Greenspace	Privately Owned AREP	0.06
314	NB30	McLeod Green	North Berwick	Amenity Greenspace	Privately Owned AREP	0.31
315	NB31	Dandara Site Green Network	North Berwick	Amenity Greenspace	Privately Owned Residential	1.81
316	NB32	North Berwick Trust Land 'Country Park'	North Berwick	Natural / Semi-natural Greenspaces	Privately Owned Semi-Natural Greenspace	16.27
317	NB33	Mains Farm Central Green Network	North Berwick	Amenity Greenspace	Privately Owned Residential	0.85
318	NB34	Millar Gardens / SuDS Area	North Berwick	Amenity Greenspace	Privately Owned Residential	0.53
319	NB35	Playing Field	North Berwick	Sports Areas	Playing Fields	1.14
320	NB36	Moffat Place / SuDS area	North Berwick	Amenity Greenspace	Privately Owned Residential	0.12
321	NB37	Gilsland Grange Park	North Berwick	Public Parks & Gardens	Privately Owned Local Park	0.30
322	NB38	Ferrygate Farm Western Green Network / SuDS	North Berwick	Natural / Semi-natural Greenspaces	Privately Owned Semi-Natural Greenspace	0.66
323	NB39	Blackadder Crescent Local Park	North Berwick	Public Parks & Gardens	Privately Owned Local Park	0.75
324	NB40	Ferrygate Farm Eastern Green Network	North Berwick	Amenity Greenspace	Privately Owned Residential	0.19

	Site ID	Site Name	Settlement	PAN 65 Typology	Sub-category	Size (hectares)
325	NB41	St Andrew's Churchyard	North Berwick	Other Functional Greenspace	Cemeteries / Churchyards	0.68
326	NB45	Glen Golf Club	North Berwick	Other Functional Greenspaces	Golf Courses	44.11
327	OL01	Village Green	Oldhamstocks	Amenity Greenspace	Other	0.49
328	OL02	Oldhamstocks Churchyard & Cemetery	Oldhamstocks	Other Functional Greenspace	Cemeteries / Churchyards	0.36
329	OR01	Cockburn Drive	Ormiston	Amenity Greenspace	Residential	0.50
330	OR03	Limeylands Crescent	Ormiston	Amenity Greenspace	Residential	0.08
331	OR04	Main Street	Ormiston	Civic Space	Town Squares	0.42
332	OR05	Moffat Road	Ormiston	Amenity Greenspace	Amenity Residential with Equipped Play	0.46
333	OR06	Ormiston Park	Ormiston	Public Parks & Gardens	Town Parks	4.81
334	OR07	Tynemount Greenspace & Play	Ormiston	Amenity Greenspace	Amenity Residential with Equipped Play	0.32
335	OR08	Flora Place Greenspace	Ormiston	Amenity Greenspace	Privately Owned Residential	0.45
336	OR09	Juniper Avenue Greenspace	Ormiston	Amenity Greenspace	Privately Owned Residential	0.28
337	OR10	Planters Grove	Ormiston	Amenity Greenspace	Privately Owned Residential	0.86
338	OR11	Wildflower Crescent Greenspace	Ormiston	Amenity Greenspace	Privately Owned Residential	0.36
339	OR12	Bowling Green	Ormiston	Sports Areas	Bowling Greens	0.19
340	PE01	Dovecote	Pencaitland	Amenity Greenspace	Other	0.25
341	PE02	Lamberton Court Greenspace	Pencaitland	Amenity Greenspace	Residential	0.12
342	PE03	Pencaitland Cross	Pencaitland	Civic Space	Town Squares	0.10
343	PE04	Pencaitland Park	Pencaitland	Public Parks & Gardens	Town Park	1.23
344	PE05	The Green	Pencaitland	Amenity Greenspace	Residential	0.92
345	PE06	Trevelyan Crescent	Pencaitland	Amenity Greenspace	Amenity Residential with Equipped Play	0.21
346	PE07	Trevelyan Place	Pencaitland	Amenity Greenspace	Residential	0.08
347	PE08	Lamberton Court Playspace	Pencaitland	Amenity Greenspace	Amenity Residential with Equipped Play	0.16
348	PE09	Vinefields	Pencaitland	Natural / Semi-Natural Greenspace	Woodland	11.57
349	PE10	Winton Estate	Pencaitland	Natural / Semi-Natural Greenspace	Woodland	23.85
350	PE11	Woodhall Road	Pencaitland	Amenity Greenspace	Amenity Residential with Equipped Play	0.33
351	PE12	Wester Tyne Brae	Pencaitland	Amenity Greenspace	Privately Owned Residential	0.54
352	PE13	Lempockwells Greenspace	Pencaitland	Amenity Greenspace	Privately Owned Residential	0.54

	Site ID	Site Name	Settlement	PAN 65 Typology	Sub-category	Size (hectares)
353	PE14	Pringles Place	Pencaitland	Amenity Greenspace	Privately Owned Residential	0.07
354	PE15	Pencaitland Cemetery	Pencaitland	Other Functional Greenspace	Cemeteries / Churchyards	0.39
355	PE16	Bowling Green	Pencaitland	Sports Areas	Bowling Greens	0.16
356	PR01	Longdykes	Prestonpans	Amenity Greenspace	Other	1.16
357	PR02	Burns Shelter	Prestonpans	Amenity Greenspace	Other	0.12
358	PR03	Cemetery Park	Prestonpans	Public Parks & Gardens	Town Park	1.91
359	PR04	Community Centre	Prestonpans	Amenity Greenspace	Other	1.96
360	PR05	Coronation Gardens	Prestonpans	Public Parks & Gardens	Local Park	0.22
361	PR06	Cuthill Park	Prestonpans	Public Parks & Gardens	Town Park	1.99
362	PR07	Green Hills	Prestonpans	Amenity Greenspace	Other	3.90
363	PR08	Harlawhill	Prestonpans	Amenity Greenspace	Residential	1.11
364	PR09	Keppock Crescent Playspace	Prestonpans	Amenity Greenspace	Privately Owned AREP	0.13
365	PR10	Meadowmill	Prestonpans	Sports Areas	Playing Fields	21.07
366	PR11	Mid Road Industrial Estate	Prestonpans	Amenity Greenspace	Business & Commercial	0.66
367	PR12	Middleshot Square	Prestonpans	Sports Areas	Playing Fields	1.23
368	PR13	New Cemetery	Prestonpans	Other Functional Greenspaces	Cemeteries / Churchyards	2.23
369	PR14	Old Cemetery	Prestonpans	Other Functional Greenspaces	Cemeteries / Churchyards	0.21
370	PR15	Pennypit	Prestonpans	Sports Areas	Playing Fields	3.29
371	PR16	Polwarth Park	Prestonpans	Sports Areas	Playing Fields	2.28
372	PR17	Preston Crescent	Prestonpans	Amenity Greenspace	Amenity Residential with Equipped Play	3.40
373	PR18	Preston Cross Cottages	Prestonpans	Amenity Greenspace	Residential	0.71
374	PR22	Prestonpans Beach	Prestonpans	Natural / Semi-Natural Greenspace	Coastal / Beach	1.15
375	PR23	Rigley Terrace	Prestonpans	Amenity Greenspace	Residential	1.19
376	PR24	West Links	Prestonpans	Amenity Greenspace	Other	12.43
377	PR25	Wilson Avenue	Prestonpans	Amenity Greenspace	Amenity Residential with Equipped Play	0.25
378	PR26	Preston Tower Gardens	Prestonpans	Public Parks & Gardens	Local Park	0.57
379	PR27	Prestongrange Mining Museum	Prestonpans	Amenity Greenspace	Other	10.36
380	PR28	Greenhills	Prestonpans	Amenity Greenspace	Other	8.88

	Site ID	Site Name	Settlement	PAN 65 Typology	Sub-category	Size (hectares)
381	PR29	Morrisons Haven	Prestonpans	Natural / Semi-Natural Greenspace	Coastal / Beach	2.61
382	PR30	McLachlan Gardens Playspace	Prestonpans	Playspace for Children and Teenagers	Privately Owned Playspace	0.06
383	PR31	Preston Road Open Space	Prestonpans	Amenity Greenspace	Residential	0.28
384	PR32	Glencoe Path	Prestonpans	Playspace for Children and Teenagers	Privately Owned Playspace	0.14
385	PR33	Monks Meadow	Prestonpans	Public Parks & Gardens	Privately Owned Local Park	1.88
386	PR34	Atholl View	Prestonpans	Playspace for Children and Teenagers	Privately Owned Playspace	0.03
387	PR35	Dolphingstone Court Greenspace & Play	Prestonpans	Amenity Greenspace	Privately Owned AREP	0.18
388	PR36	Blink O'Forth Playspace	Prestonpans	Playspace for Children and Teenagers	Privately Owned Playspace	0.08
389	PR37	Struan Wynd	Prestonpans	Amenity Greenspace	Privately Owned Residential	0.19
390	PR38	Mallard Walk Greenspace	Prestonpans	Amenity Greenspace	Privately Owned AREP	0.30
391	PR39	Pithead Heights Greenspace	Prestonpans	Amenity Greenspace	Privately Owned AREP	0.09
392	PR40	Royal Musselburgh Golf Course	Prestonpans	Other Functional Greenspaces	Golf Courses	38.01
393	PR41	Castlepark Bowling Green	Prestonpans	Sports Areas	Bowling Greens	0.13
394	PR42	Prestongrange Bowling Green	Prestonpans	Sports Areas	Bowling Greens	0.16
395	SP01	Spott Churchyard & Cemetery	Spott	Other Functional Greenspace	Cemeteries / Churchyards	0.29
396	ST01	Recreational Ground	Stenton	Public Parks and Gardens	Local Park	0.60
397	ST02	Village Green	Stenton	Amenity Greenspace	Other	0.18
398	ST03	Stenton Churchyard & Cemetery	Stenton	Other Functional Greenspace	Cemeteries / Churchyards	0.52
399	ST04	Bowling Green	Stenton	Sports Areas	Bowling Greens	0.12
400	TR01	Balfour Square	Tranent	Amenity Greenspace	Residential	0.30
401	TR02	Bankpark	Tranent	Public Parks & Gardens	Privately Owned Local Park	1.48
402	TR03	Birsley Woods	Tranent	Natural / Semi-Natural Greenspace	Woodland	0.38
403	TR04	Blawearie	Tranent	Amenity Greenspace	Amenity Residential with Equipped Play	1.06
404	TR05	Caponhall Way	Tranent	Amenity Greenspace	Residential	0.36
405	TR06	Carlaverock	Tranent	Amenity Greenspace	Residential	0.90
406	TR07	Church Street	Tranent	Amenity Greenspace	Other	0.18
407	TR08	Civic Square	Tranent	Civic Space	Town Squares	0.12
408	TR09	Foresters Park	Tranent	Sports Areas	Playing Fields	2.26

	Site ID	Site Name	Settlement	PAN 65 Typology	Sub-category	Size (hectares)
409	TR10	Harkness Crescent	Tranent	Amenity Greenspace	Residential	0.20
410	TR11	Henderson Gardens	Tranent	Amenity Greenspace	Residential	0.14
411	TR12	Lindores Drive	Tranent	Amenity Greenspace	Residential	0.57
412	TR13	Loch Road / Local Centre	Tranent	Amenity Greenspace	Other	0.55
413	TR14	Mains Farm	Tranent	Amenity Greenspace	Privately Owned Residential	0.23
414	TR15	Ormiston Road (Muirpark)	Tranent	Public Parks & Gardens	Local Park	0.80
415	TR16	Muirside Drive	Tranent	Amenity Greenspace	Residential	0.49
416	TR17	New Row	Tranent	Amenity Greenspace	Residential	1.45
417	TR18	Windygoul Crescent	Tranent	Amenity Greenspace	Residential	0.13
418	TR19	Polson Park	Tranent	Public Parks & Gardens	Town Parks	5.66
419	TR20	Sandersons Wynd	Tranent	Amenity Greenspace	Privately Owned Residential	0.29
420	TR22	The Heugh	Tranent	Green Corridor	Core Path Corridors	2.95
421	TR23	West Windygoul	Tranent	Amenity Greenspace	Residential	1.36
422	TR24	Wilson Walk	Tranent	Amenity Greenspace	Residential	0.25
423	TR25	Muirpark Road	Tranent	Public Parks & Gardens	Local Park	1.64
424	TR26	Lindores Drive (South)	Tranent	Amenity Greenspace	Residential	0.76
425	TR27	Ross High Rugby Field	Tranent	Sports Areas	Playing Fields	3.30
426	TR28	Forthview Walk	Tranent	Amenity Greenspace	Privately Owned Residential	0.08
427	TR29	Steading View	Tranent	Amenity Greenspace	Privately Owned Residential	0.18
428	TR30	Elphinstone Road	Tranent	Amenity Greenspace	Residential	0.71
429	TR31	Moffat Walk Playspace	Tranent	Playspace for Children and Teenagers	Privately Owned Playspace	0.11
430	TR32	Fa'side View	Tranent	Amenity Greenspace	Privately Owned AREP	0.51
431	TR33	Sandee Park	Tranent	Amenity Greenspace	Privately Owned Residential	0.40
432	TR34	Carlaverock Grove Open Space	Tranent	Amenity Greenspace	Residential	0.15
433	TR35	Brotherstone's Way Open Space	Tranent	Public Parks & Gardens	Privately Owned Local Park	2.44
434	TR36	Ness Place Park	Tranent	Public Parks & Gardens	Privately Owned Town Park	1.80
435	TR37	Toll House Neuk Open Space	Tranent	Green Corridor	Privately Owned Green Corridor	0.96
436	TR38	Bankpark Crescent Park	Tranent	Public Parks & Gardens	Privately Owned Local Park	1.67

	Site ID	Site Name	Settlement	PAN 65 Typology	Sub-category	Size (hectares)
437	TR39	Mitchell Way	Tranent	Amenity Greenspace	Privately Owned Residential	0.21
438	TR40	Cemetery	Tranent	Other Functional Greenspaces	Cemeteries / Churchyards	1.39
439	TR41	Ormiston Road to Carloverock Terrace Greenspace	Tranent	Amenity Greenspace	Residential	0.75
440	TR42	Windygoul Greenspace opposite Marr Crescent	Tranent	Amenity Greenspace	Privately Owned Residential	0.29
441	TR43	Scott Glynn Walk Open Space	Tranent	Green Corridor	Privately Owned Green Corridor	1.03
442	TR44	Bowling Green	Tranent	Sports Areas	Bowling Greens	0.16
443	WA01	Former Community Centre	Wallyford	Public Parks & Gardens	Local Parks	0.93
444	WA02	Fa'side Crescent	Wallyford	Amenity Greenspace	Residential	0.18
445	WA03	Inchview	Wallyford	Amenity Greenspace	Residential	0.18
446	WA04	Salter's Road	Wallyford	Amenity Greenspace	Residential	0.45
447	WA05	St Clements Terrace	Wallyford	Amenity Greenspace	Residential	0.17
448	WA06	Wallyford Bing	Wallyford	Natural / Semi-Natural Greenspace	Woodland	6.15
449	WA07	Wallyford Park	Wallyford	Public Parks & Gardens	Local Parks	3.80
450	WA08	Drumhor Gardens	Wallyford	Amenity Greenspace	Residential	0.16
451	WA09	Wallace Avenue Playspace	Wallyford	Playspace for Children and Teenagers	Privately Owned Playspace	0.18
452	WA10	Old Row Greenspace	Wallyford	Amenity Greenspace	Privately Owned Residential	0.14
453	WA11	St Clements Wells Greenspace	Wallyford	Amenity Greenspace	Privately Owned Amenity Residential with Equipped Play	1.04
454	WA12	Bowling Green	Wallyford	Sports Areas	Bowling Greens	0.16
455	WA13	Wallyford Community Sports Pitches	Wallyford	Sports Areas	Playing Fields	2.52
456	WA14	Play Area	Wallyford	Amenity Greenspace	Amenity Residential with Equipped Play	0.20
457	WH01	Amenity Park	Whitecraig	Amenity Greenspace	Residential	1.43
458	WH02	Recreation Park	Whitecraig	Public Parks & Gardens	Local Parks	2.25
459	WH03	Cowpits Crescent Greenspace	Whitecraig	Amenity Greenspace	Privately Owned Residential	0.49
460	WH04	Cowpits Avenue Greenspace	Whitecraig	Amenity Greenspace	Privately Owned Residential	0.49
461	WH05	Bowling Green	Whitecraig	Sports Areas	Bowling Greens	0.16
462	WK01	Whitekirk Churchyard & Cemetery	Whitekirk	Other Functional Greenspace	Cemeteries / Churchyards	0.43

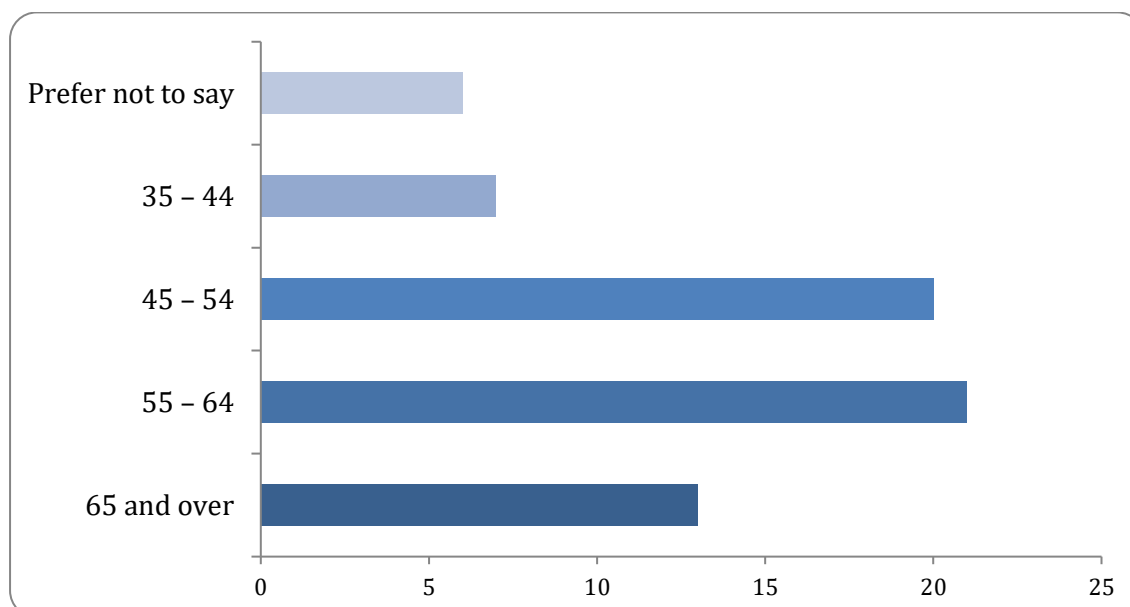
Appendix 5: Respondents to the Public Consultation on the Draft East Lothian Open Space Strategy

Demographics of respondents to the public consultation on the Draft East Lothian Open Space Strategy <https://eastlothianconsultations.co.uk/policy-partnerships/consultation-on-east-lothian-open-space-strategy-r/>

1: Age Group

Age Group

There were 67 responses to this part of the question.

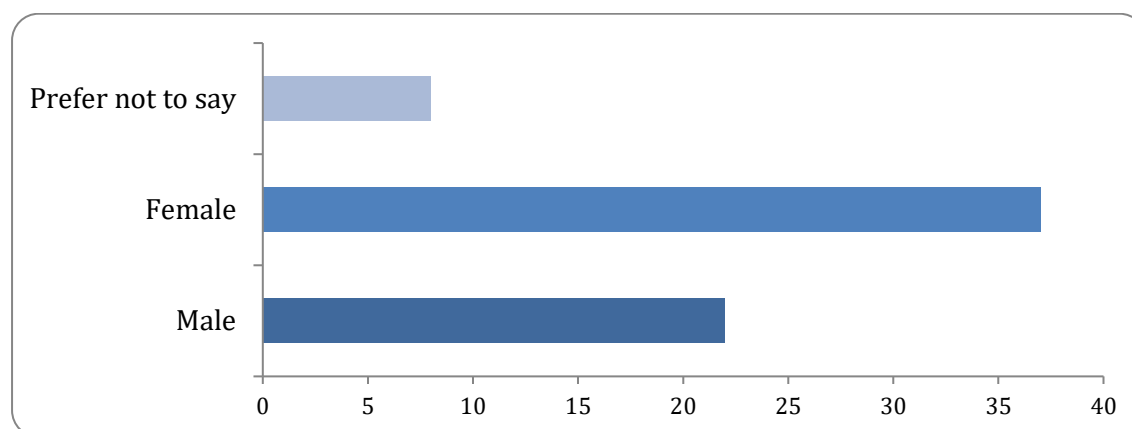


Option	Total	Percent
Prefer not to say	6	8.96%
Under 18	0	0.00%
18 – 24	0	0.00%
25 – 34	0	0.00%
35 – 44	7	10.45%
45 – 54	20	29.85%
55 – 64	21	31.34%
65 and over	13	19.40%
Not Answered	0	0.00%

2: Gender

Gender

There were 67 responses to this part of the question.

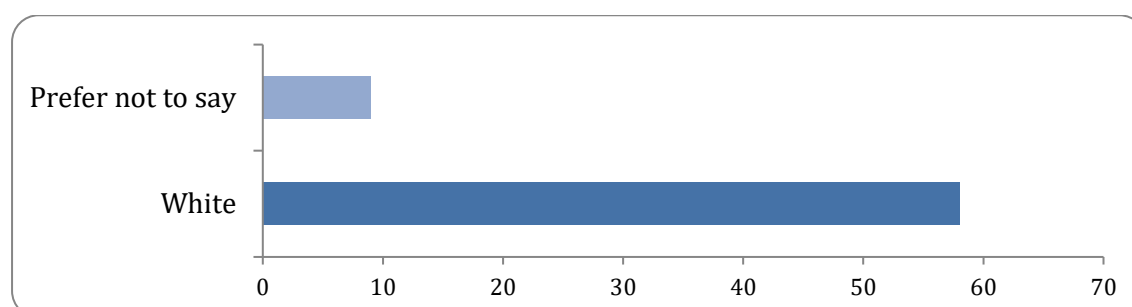


Option	Total	Percent
Prefer not to say	8	11.94%
Female	37	55.22%
Male	22	32.84%
Other	0	0.00%
Not Answered	0	0.00%

3: How would you describe your ethnicity?

Ethnicity

There were 67 responses to this part of the question.

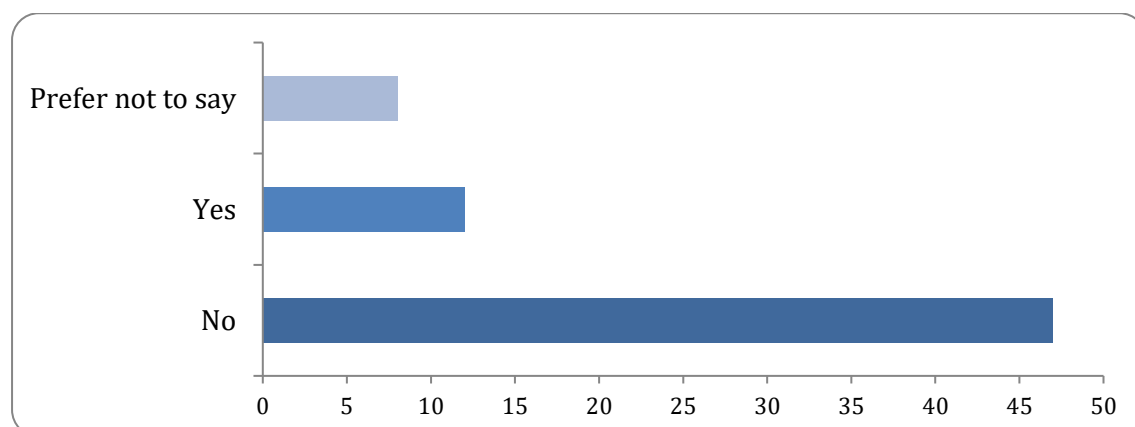


Option	Total	Percent
Prefer not to say	9	13.43%
Asian or British Asian	0	0.00%
Black, Black British, Caribbean or African	0	0.00%
Mixed or multiple ethnic groups	0	0.00%
White	58	86.57%
Other	0	0.00%
Not Answered	0	0.00%

4: Do you consider yourself to have a disability?

Disability?

There were 67 responses to this part of the question.



Option	Total	Percent
Prefer not to say	8	11.94%
Yes	12	17.91%
No	47	70.15%
Not Answered	0	0.00%